

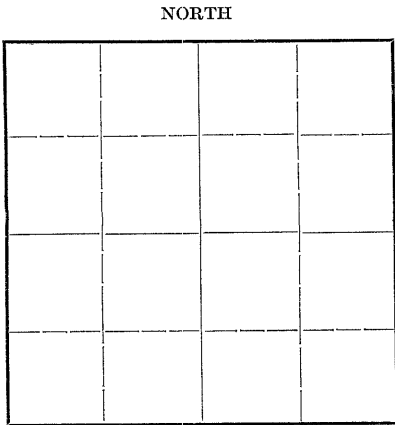
Give All Information Completely
Make Required Affidavit
Mail or Deliver Report to:
Conservation Division
State Corporation Commission
800 Biting Building
Wichita, Kansas

15-137-00041-00-00
FORMATION PLUGGING RECORD

Strike out upper line
when reporting plugging
off formations.

Norton County, Sec. 7 Twp. 3 Rge. (E) 23 (W)

Location as "NE $\frac{1}{4}$ NW $\frac{1}{4}$ SW $\frac{1}{4}$ " or footage from lines
Lease Owner Helmerich & Payne & Phillips
Lease Name Conway Well No. 1
Office Address 415 Philtower, Tulsa Oklahoma.
Character of Well (completed as Oil, Gas or Dry Hole) Dry
Date well completed 12-30-41 19
Application for plugging filed 12-30-41 19
Application for plugging approved 12-30-41 19
Plugging commenced 12-30-41 19
Plugging completed 12-31-41 19
Reason for abandonment of well or producing formation Dry



Locate well correctly on above
Section Plat

If a producing well is abandoned, date of last production 19
Was permission obtained from the Conservation Division or its agents before plugging was commenced? Yes

Name of Conservation Agent who supervised plugging of this well C. T. Alexander
Producing formation Depth to top Bottom Total Depth of Well 3640 Feet
Show depth and thickness of all water, oil and gas formations.

OIL, GAS OR WATER RECORDS



CASING RECORD

Formation	Content	From	To	Size	Put In	Pulled Out
Granite wash	Dry	3623	3638	8 5/8"	158	None
Granite		3638	3640			

Describe in detail the manner in which the well was plugged, indicating where the mud fluid was placed and the method or methods used in introducing it into the hole. If cement or other plugs were used, state the character of same and depth placed, from feet to feet for each plug set.

Ran drill pipe to bottom.
Pumped heavy mud to within 158' of surface

Placed permanent Bridge and wood plug and cemented with 10 sacks of cement pumped heavy mud to within 30 feet of surface; cemented with 5 sacks of cement and filled to top of surface casing with heavy mud. Welded steel plate on top of surface casing.



(If additional description is necessary, use BACK of this sheet)

Correspondence regarding this well should be addressed to Helmerich & Payne, Inc.
Address 415 Philtower Bldg., Tulsa, Oklahoma.

STATE OF Oklahoma, COUNTY OF Tulsa, ss.

I, C. M. Copeland (employee of owner) or (owner or operator) of the above-described well, being first duly sworn on oath, says: That I have knowledge of the facts, statements, and matters herein contained and the log of the above-described well as filed and that the same are true and correct. So help me God.

(Signature) C. M. Copeland
415 Philtower, Tulsa, Okla.
(Address)

SUBSCRIBED AND SWORN to before me this 9th day of January, 1942.

Lucie Griffin
Notary Public.

My commission expires July 25, 1943