

STATE OF KANSAS  
STATE CORPORATION COMMISSION  
CONSERVATION DIVISION  
245 North Water  
WICHITA, KANSAS 67202

Rev. 6-3-74  
FORM CP-1

WELL PLUGGING APPLICATION FORM  
File One Copy

RECEIVED  
STATE CORPORATION COMMISSION

MAY - 7 1979

5-7-79  
CONSERVATION DIVISION  
Wichita, Kansas

API Number 15-137-20143-00-00 (of this well)

Lease Owner Norco Petroleum Corporation

Address 11208 North 84th Street, Scottsdale, Arizona 85260

Lease (Farm Name) RULE Well No. 1

Well Location SE SW SE Sec. 4 Twp. 3S Rge. 24W () (W)

County Norton County, KS Total Depth 3698' Field Name \_\_\_\_\_

Oil Well  Gas Well  Input Well  SWD Well  Rotary D & A

Well Log attached with this application as required Yes

Date and hour plugging is desired to begin 4-30-79

PLUGGING OF THIS WELL WILL BE DONE IN ACCORDANCE WITH K.S.A. 55-128 OF THE RULES AND REGULATIONS OF THE STATE CORPORATION COMMISSION.

Name of company representative authorized to be in charge of plugging operations:

Leo Swords Address Box 288, Russell, KS

Plugging Contractor Murfin Drilling Company License No. \_\_\_\_\_

Address 617 Union Center Building, Wichita, Kansas 67202

Invoice covering assessment for plugging this well should be sent to:

Name Norco Petroleum Corporation

Address 11208 North 84th Street, Scottsdale, Arizona 85260

and payment will be guaranteed by applicant or acting agent.

Signed: Wm S Shropshire  
Applicant or Acting Agent  
Wm. S. Shropshire, Asst. Gen. Mgr.  
Date: May 4, 1979


WELL LOG

15-137-20143-00-00

COMPANY Norco Petroleum Corporation
FARM RULE NO. 1
RIG. NO. 2
TOTAL DEPTH
COMM. 4-24-79 COMP. 4-30-79
CONTRACTOR Murfin Drilling Company

SEC. 4 T. 3S R. 24W
LOC. SE SW SE

COUNTY Norton County, KANSAS



CASING
20 10
15 8 -5/8" w/150 sx.
12 6
13 5

ELEVATION
PRODUCTION

FIGURES INDICATE BOTTOM OF FORMATIONS

165' Clay & Sand
1000' Shale
1958' Shale & Sand
1988' ANHYDRITE
2820' Shale & Shells
2950' Shale & Lime
3090' Shale
3380' Lime & Shale
3465' Lime
3570' Lime & Shale
3680' Lime
3696' Lime & Shale
3698' Granite Wash RTD


RECEIVED
STATE CORPORATION COMMISSION

MAY - 7 1979
5-7-79
CONSERVATION DIVISION
Wichita, Kansas

State of Kansas
County of Sedgwick ss:

Wm. S. Shropshire, Asst. Gen. Mgr. of the Murfin Drilling Company Company

Wm. S. Shropshire, Asst. Gen. Mgr. of the Murfin Drilling Company Company
I, Wm. S. Shropshire, Asst. Gen. Mgr. of the Murfin Drilling Company Company, do hereby certify that the above and foregoing is a true and correct copy of the log of the RULE #1 well.



Subscribed and sworn to before me this 4th day of May 1979

Wm. S. Shropshire, Asst. Gen. Mgr.

My Commission Expires: March 13, 1983

Ruth M. Landry, Notary Public

State of Kansas



15-137-20143-00-00

State Corporation Commission

CONSERVATION DIVISION

(Oil, Gas and Water)

245 North Water  
WICHITA, KANSAS 67202

May 3, 1979

WELL PLUGGING AUTHORITY

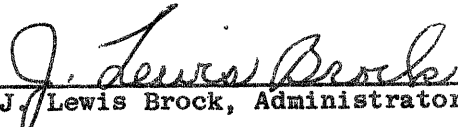
Well No.	1
Lease	Rule
Description	SE SW SE Sec. 4-3-24W
County	Norton
Total Depth	3698'
Plugging Contractor	Murfin Drilling Co.

Norco Petroleum  
& Murfin Drilling Co.  
617 Union Center  
Wichita, Kansas 67202  
Gentlemen:

This is your authority to plug the above subject well in accordance with the Rules and Regulations of the State Corporation Commission.

This authority is void after 90 days from the above date.

Yours very truly,

  
J. Lewis Brock, Administrator

Mr. Gilbert Balthazor, P.O. Box 9, Route #1, Palco, Kansas 67657  
is hereby assigned to supervise the plugging of the above named well.