

STATE OF KANSAS
STATE CORPORATION COMMISSION
CONSERVATION DIVISION
245 North Water
WICHITA, KANSAS 67202

Rev. 6-3-74
FORM CP-1

WELL PLUGGING APPLICATION FORM
File One Copy

API Number 15-137-00506-00-00 (of this well)
Lease Owner Koch Exploration Company
Address P. O. Box 2256, Wichita, Kansas 67201
Lease (Farm Name) Fought Well No. 2
Well Location CE 1/2 W 1/2 SE Sec. 25 Twp. 3S Rge. ~~24~~ 24 (W)
County Norton Total Depth 3762' Field Name Norton
Oil Well XX Gas Well Input Well SWD Well Rotary D & A
Well Log attached with this application as required Drillers log
Date and hour plugging is desired to begin August 20, 1980

PLUGGING OF THIS WELL WILL BE DONE IN ACCORDANCE WITH K.S.A. 55-128 OF THE RULES AND REGULATIONS OF THE STATE CORPORATION COMMISSION.

Name of company representative authorized to be in charge of plugging operations:

RR #2, Box 62A

LaVerne Leiker Address Great Bend, Kansas 67530

Plugging Contractor Kelso Casing Pulling License No.

Address Chase, Kansas

Invoice covering assessment for plugging this well should be sent to AVIG - 61290

Name Koch Exploration Company

Address P. O. Box 2256, Wichita, Kansas 67201

and payment will be guaranteed by applicant or acting agent.

Signed: *Vernon J. Lowe*
Applicant or Acting Agent
Vernon J. Lowe

Date: August 4, 1980

RECEIVED
STATE CORPORATION COMMISSION
CONSERVATION DIVISION
Wichita, Kansas
8-6-80

KANSAS DRILLERS LOG

S. 25 T. 3S R. 24 W

API No. 15 137-00506-00-00
 County Number

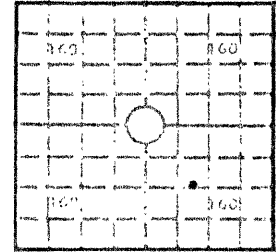
Loc. CE 1/2 W 1/2 SE

County Norton

Operator
Koch Exploration Company

640 Acres
 N

Address
P. O. Box 2256, Wichita, Kansas 67201



Well No. 2 Lease Name Fought

Elev.: Gr. 2436'

Footage Location
1320' feet from (S) line 1660 feet from (E) line

DF 2438' KB 2439'

Principal Contractor Empire Drilling Co. Geologist R. J. Gill

Spud Date January 14, 1954 Total Depth 3762' P.B.T.D.

Date Completed February 1, 1954 Oil Purchaser Cities Service

CASING RECORD

Report of all strings set— surface, intermediate, production, etc.

Purpose of string	Size hole drilled	Size casing set (in O.D.)	Weight lbs/ft.	Setting depth	Type cement	Sacks	Type and percent additives
Surface csq.	12-1/4"	8-5/8"	24#	281	Regular	135	---
Long string	7-7/8"	5-1/2"	14#	3,753	Regular	150	---

LINER RECORD

PERFORATION RECORD

Top, ft.	Bottom, ft.	Sacks cement	Shots per ft.	Size & type	Depth interval
---	---	---			

TUBING RECORD

Size	Setting depth	Packer set at			
2-7/8"	3675'	---	---	---	---

ACID, FRACTURE, SHOT, CEMENT SQUEEZE RECORD

Amount and kind of material used	Depth interval treated
N/A	

INITIAL PRODUCTION

Date of first production February 1, 1954 Producing method (flowing, pumping, gas lift, etc.) Pumping

RATE OF PRODUCTION PER 24 HOURS	Oil	Gas	Water	Gas-oil ratio
	N/A	---	N/A	

Disposition of gas (vented, used on lease or sold) L/KC 3612-80', O.H. Arb. 3753-62'

RECEIVED
 STATE CORPORATION COMMISSION
 JAN 14 - 7 1954
 CONSERVATION DIVISION
 WICHITA, KANSAS

INSTRUCTIONS: As provided in KCC Rule 82-2-125, within 90 days after completion of a well, one completed copy of this Drillers Log shall be transmitted to the State Geological Survey of Kansas, 4150 Monroe Street, Wichita, Kansas 67209. Copies of this form are available from the Conservation Division, State Corporation Commission, 3830 So. Meridian (P.O. Box 17027), Wichita, Kansas 66217. Phone AC 316-522-2206. If confidential custody is desired, please note Rule 82-2-125. Drillers Logs will be on open file in the Oil and Gas Division, State Geological Survey of Kansas, Lawrence, Kansas 66044.

Operator		DESIGNATE TYPE OF COMP.: OIL, GAS, DRY HOLE, SWDW, ETC.:
Well No. 2	Lease Name Fought	Oil
S <u>25</u> T <u>3S</u> R <u>24</u> W		

WELL LOG


Show all important zones of porosity and contents thereof; cored intervals, and all drill-stem tests, including depth interval tested, cushion used, time tool open, flowing and shut-in pressures, and recoveries.

SHOW GEOLOGICAL MARKERS, LOGS RUN, OR OTHER DESCRIPTIVE INFORMATION.

FORMATION DESCRIPTION, CONTENTS, ETC.	TOP	BOTTOM	NAME	DEPTH
Oolitic LM	3509'	3638'	Lansing KC	
Fine to course, very glauconitic with much free oil, Lansing formation	3753'	3662'	Arbuckle Lm.	
<u>DST #1</u> Recovered 30' slightly oil-cut mud with BHP 1140#	3521'	3555'		

RECEIVED
 STATE CORPORATION COMMISSION
 AUG - 7 1980
 CONSERVATION DIVISION
 Wichita, Kansas

USE ADDITIONAL SHEETS, IF NECESSARY, TO COMPLETE WELL RECORD.

Date Received	 Signature
	Assistant Operations Manager
	Title
	August 4, 1980
	Date

State of Kansas



15-137-00506-00-00

JOHN CARLIN
R. C. LOUX
JANE T. ROY
PHILLIP R. DICK
CAROL J. LARSON

Governor
Chairman
Commissioner
Commissioner
Executive Secretary

State Corporation Commission

CONSERVATION DIVISION

(Oil, Gas and Water)
245 North Water
WICHITA, KANSAS 67202

August 6, 1980

WELL PLUGGING AUTHORITY

Fought Well No. 2
C E/2 W/2 SE Section 25-3S-24W
Norton County
3762'
Kelso Casing Pulling

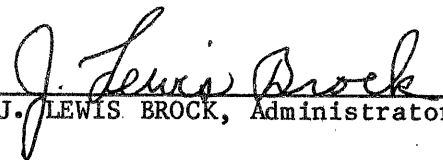
Koch Exploration Company
P.O. Box 2256
Wichita, Kansas

Gentlemen:

This is your authority to plug the above subject well in accordance with the Rules and Regulations of the State Corporation Commission.

This authority is void after ninety (90) day from the above date.

Yours very truly,


J. LEWIS BROCK, Administrator

Gilbert Balthazor, P.O. Box 9, Palco, Kansas 67657
is hereby assigned to supervise the plugging of the above named well