

TYPE OR PRINT

NOTICE OF INTENTION TO DRILL


RULE 82-2-311

15-137-00627-00-00



TO BE FILED WITH THE STATE CORPORATION COMMISSION PRIOR TO COMMENCEMENT OF WELL

1. Operator R. P. Nixon Address Russell, Kans.
2. Lease name Henry Well No. 3 County Norton
3. Well Location SW SE NW Sec. 35 Township 3 S Range 24W
4. Well to be drilled 990 ft. from nearest lease line.
5. Drilling Contractor K + E Drilling Co. Address Wichita, Kans.
6. Type of equipment: Rotary Cable Tool . Approx. date operation to begin 11-30- 1959
7. Well to be drilled for Oil Gas Disposal Input Estimated Total Depth of Well 3900 ft. OK
8. Depth of deepest fresh water well within one mile of location 200 ft. If none exist, write NONE.
9. Ground elevation at location is approx. 25' ft. higher or ft. lower than ground elevation at water well.
10. Depth of the deepest municipal water well within three miles of location NONE ft. If none exist, write NONE
11. Operator states that he will set surface pipe at least 25 ft. below all Tertiary or unconsolidated deposits and, taking into consideration differences in ground elevations, that the minimum depth necessary, to the best of his knowledge and belief, to protect all fresh water zones is 200 ft. and operator agrees to set surface pipe at this location to a depth of not less than 350 ft. Alternate 1 Alternate 2 .

REMARKS:

Signature of Operator 





**State Corporation Commission of Kansas
Conservation Division
500 Insurance Building
212 North Market
Wichita 2, Kansas**

State Corporation Commission
NOV 30 1959
CONSERVATION DIVISION
Wichita, Kansas
11-30-59

(IF PREFERRED, MAIL IN ENVELOPE)