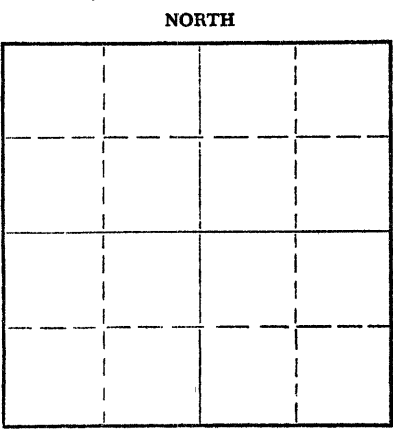


STATE OF KANSAS
STATE CORPORATION COMMISSION

WELL PLUGGING RECORD

Give All Information Completely
Make Required Affidavit
Mail or Deliver Report to:
Conservation Division
State Corporation Commission
212 No. Market
Wichita, Kansas

Rawlins County. Sec. 1 Twp. 2S Rge. 36 ~~XX~~ W (W)
Location as "NE/CNW&SW&" or footage from lines 150' SE of C SE SE
Lease Owner Mack Oil Company
Lease Name David Well No. _____
Office Address 812 Union Center Bldg., Wichita, Ks. 67202
Character of Well (completed as Oil, Gas or Dry Hole) Dry Hole
Date well completed September 29 19 70
Application for plugging filed September 30 19 70
Application for plugging approved September 30 19 70
Plugging commenced September 29 19 70
Plugging completed September 29 19 70
Reason for abandonment of well or producing formation Dry Hole



Locate well correctly on above Section Plat

If a producing well is abandoned, date of last production _____ 19 ____
Was permission obtained from the Conservation Division or its agents before plugging was commenced? Yes

Name of Conservation Agent who supervised plugging of this well W.L. Nichols, Moreland, Kansas
Producing formation _____ Depth to top _____ Bottom _____ Total Depth of Well 3220 Feet
Show depth and thickness of all water, oil and gas formations.

OIL, GAS OR WATER RECORDS

CASING RECORD

FORMATION	CONTENT	FROM	TO	SIZE	PUT IN	PULLED OUT
				8 5/8"	309'	-0-

Describe in detail the manner in which the well was plugged, indicating where the mud fluid was placed and the method or methods used in introducing it into the hole. If cement or other plugs were used, state the character of same and depth placed, from _____ feet to _____ feet for each plug set.

Plugged with 100 sax cement @2250'
20 sax cement @ 315'
10 sax cement @ 40' to bottom of cellar

Plug down @ 7:30 p.m., September 29, 1970

RECEIVED
STATE CORPORATION COMMISSION
OCT 6 1970
CONSERVATION DIVISION
Wichita, Kansas


10-6-70

(If additional description is necessary, use BACK of this sheet)
Name of Plugging Contractor Red Tiger Drilling Company
Address 1720 Vickers, KSB&T Bldg., Wichita, Ks.

STATE OF KANSAS, COUNTY OF SEDGWICK, ss.
Eldon J. Schierling (employee of owner) or (owner or operator) of the above-described well, being first duly sworn on oath, says: That I have knowledge of the facts, statements, and matters herein contained and the log of the above-described well as filed and that the same are true and correct. So help me God.

(Signature) Eldon J. Schierling
812 Union Center Building, Wichita, Ks. 67202
(Address)

Subscribed and sworn to before me this 5th day of October, 19 70



Sue J. McCoy
Sue J. McCoy Notary Public.

15-153-20087-00-00

DRILLERS LOG

No. 1 David

CASING RECORD:

COMPANY:

Mack Oil Company

DESCRIPTION:

8 5/8" @ 309'
w/250 sx cement

CONTRACTOR:

Red Tiger Drilling Company

SE SE

COMMENCED:

September 25, 1970

1-2S-36W

Rawlins County,
Kansas

COMPLETED:

September 29, 1970

TOTAL DEPTH: 3220'

ELEVATION:


<u>FORMATION</u>	<u>FROM</u>	<u>TO</u>	<u>REMARKS</u>
Surface Soil, Sand, Clay	0	260	
Shale	260	2820	
Shale & Lime	2820	2956	
Shale & Lime & Sand	2956	3167	
Anhydrite	3167	3205	
Shale	3205	3220	

I certify that this is a true and correct copy of the above log to the best of my knowledge.

RED TIGER DRILLING COMPANY

Jim Farrice
Jim Farrice

Subscribed and sworn before me this 1 day of October, 1970.



Virginia K. Albert
Notary Public

My Commission Expires:

July 23, 1974

RECEIVED
STATE CORPORATION COMMISSION
OCT 6 1970
CONSERVATION DIVISION
Wichita, Kansas
10-6-70