

15-137-00514-00-00


STATE OF KANSAS
STATE CORPORATION COMMISSION

Form CP-4

Give All Information Completely
Make Required Affidavit
Mail or Deliver Report to:
Conservation Division
State Corporation Commission

P. O. Box 17027
Wichita, Kansas 67217
NORTH

WELL PLUGGING RECORD



Locate well correctly on above
Section Plat

NORTON County, Sec. 35 Twp. 3 Rge. 24 (E) (W) X
Location as "NE/CNW&SW" or footage from lines NE/NE/SW
Lease Owner R. P. Nixon
Lease Name HENRY Well No. 2
Office Address Box 589 Russell, Kansas 67665
Character of Well (completed as Oil, Gas or Dry Hole)
Date well completed 19
Application for plugging filed 19
Application for plugging approved 19
Plugging commenced August 15, 1973
Plugging completed August 17, 1973
Reason for abandonment of well or producing formation Depleted

If a producing well is abandoned, date of last production 19
Was permission obtained from the Conservation Division or its agents before plugging was commenced? Yes

Name of Conservation Agent who supervised plugging of this well W. L. Nichols
Producing formation Depth to top Bottom Total Depth of Well 3755 Feet
Show depth and thickness of all water, oil and gas formations.

OIL, GAS OR WATER RECORDS

CASING RECORD

FORMATION	CONTENT	FROM	TO	SIZE	PUT IN	PULLED OUT
				8 5/8	255	-0-
				5 1/2	3751	1019.50 ft.

Describe in detail the manner in which the well was plugged, indicating where the mud fluid was placed and the method or methods used in introducing it into the hole. If cement or other plugs were used, state the character of same and depth placed, from feet to feet for each plug set.

Knocked out a bridge at 520 ft. and ran the bailer to 2600 ft. and dumped 5 sacks cement. Shot casing at 1200, 1100 and 1030 ft. Pulled 32 joints of 5 1/2" casing. Squeezed well with 5 sacks hulls, 30sacks gel and 150 cubic feet 50/50 pozmix with 6% added gel.


RECEIVED
STATE CORPORATION COMMISSION
AUG 23 1973
CONSERVATION DIVISION
Wichita, Kansas

8-23-73

Name of Plugging Contractor Rockhold Engineering, Inc.
Address Box 698 Great Bend, Kansas 67530

STATE OF KANSAS, COUNTY OF BARTON, ss.
James W. Rockhold (employee of owner) or (owner or operator) of the above-described

well, being first duly sworn on oath, says: That I have knowledge of the facts, statements, and matters herein contained and the log of the above-described well as filed and that the same are true and correct. So help me God.



(Signature) James W. Rockhold
Box 698 Gt. Bend, Ks. 67530 James W. Rockhold
(Address)

SUBSCRIBED AND SWORN TO before me this 21st day of August, 1973

Cathy Miller
Cathy Miller Notary Public.

My commission expires 9/30/75

STATE OF KANSAS
STATE CORPORATION COMMISSION
200 Colorado Derby Building
Wichita, Kansas 67202

WELL PLUGGING RECORD
K.A.R.-82-3-177

15-137-00514-00-00

API NUMBER 15- too old

LEASE NAME Henry

WELL NUMBER 2

2310 Ft. from S Section Line

2970 Ft. from E Section Line

SEC. 35 TWP. 3S RGE. 24W (E) or (W)

COUNTY Norton

Date Well Completed 11-22-57

Plugging Commenced 8-17-73

Plugging Completed 8-17-73

RECEIVED
STATE CORPORATION COMMISSION

TYPE OR PRINT
NOTICE: Fill out completely
and return to Cons. Div.
office within 30 days.

FEB 16 1994

LEASE OPERATOR R.P. Nixon Operations, Inc.

ADDRESS 207 West 12th Street, Hays, KS 67601

PHONE #(913) 628-3834 OPERATORS LICENSE NO. 5252

Character of Well _____

(Oil, Gas, D&A, SWD. Input, Water Supply Well)

The plugging proposal was approved on unknown (date)

by unknown (KCC District Agent's Name).

Is ACO-1 Filed? No If not, is well log attached? too long ago, poor records

Producing Formation Arbuckle Depth to Top 3746 Bottom 3755 T.D. 3755

Show depth and thickness of all water, oil and gas formations.

OIL, GAS, OR WATER RECORDS

CASING RECORD

Formation	Content	From	To	Size	Put in	Pulled out
		surface	3751	5 1/2"	3751'	1030'
		surface	255'	8 5/8"	255'	none

Describe in detail the manner in which the well was plugged, indicating where the mud fluid was placed and the method or methods used in introducing it into the hole. If cement or other plugs were used, state the character of same and depth placed, from _____ feet to _____ feet each set.

Pulled 1030' of 5 1/2" casing. Tied onto 8 5/8" and pumped 100 sx regular Pozmix, 6% gel, 5 sacks of hulls.
Job completed at noon, 8-17-73.

(If additional description is necessary, use BACK of this form.)

Name of Plugging Contractor Rockhold Eng. License No. unknown

Address unknown

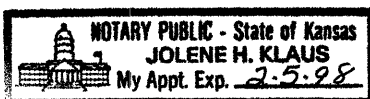
NAME OF PARTY RESPONSIBLE FOR PLUGGING FEES: NA

STATE OF Kansas COUNTY OF Ellis, ss.

Dan Nixon

(Employee of Operator) or (Operator) of above-described

well, being first duly sworn on oath, says: That I have knowledge of the facts, statements, and matters herein contained and the log of the above-described well as filed that the same are true and correct, so help me God.



(Signature) [Signature]

(Address) 207 West 12th Hays, KS 67601

SUBSCRIBED AND SWORN TO before me this 15th day of February, 19 93

[Signature]
Notary Public

My Commission Expires: 2-5-98

WELL LOG BUREAU—KANSAS GEOLOGICAL SOCIETY
 508 East Murdock,
 Wichita, Kansas

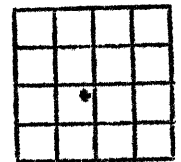
COPY 24W
 DUE

Company- R.P NIXSON
 Farm- Henry No. 2

SEC. 35 T. 3 R. 21E
 NE NE SW

Total Depth. 3755
 Comm. 10-7-57
 Shot or Treated.
 Contractor. Trusco Drlg. Inc.
 Issued. 12-21-57
 Comp. 10-19-57

County Norton KANSAS



15-137-00514-00-00

CASING:
 257' of 8 5/8"

Elevation. 2431
 Production. 25 BOPD

Figures indicate Bottom of Formations.

sand , shale	258
shale, shells	1650
sand	1760
shale, red rock	2000
anhydrite	2035
shale , shells	2080
shale , lime	2920
lime	3080
lime shale	3495
lime	3663
lime shale	3755
Total Depth	

TOPS:	
Heebner	3450
Toronto	3475
Lansing	3490
Arbuckle	3746

RECEIVED
 STATE CORPORATION COMMISSION
 AUG 17 1973
 CONSERVATION DIVISION
 Wichita, Kansas
 6-17-73

8-16-73
 JR