

STATE OF KANSAS
STATE CORPORATION COMMISSION
CONSERVATION DIVISION
245 North Water
WICHITA, KANSAS 67202

Rev. 6-3-74
FORM CP-1

WELL PLUGGING APPLICATION FORM
File One Copy

API Number 15 - 137 - 20114-00-00 (of this well) 01-25-1977
Lease Owner The National Oil Co.
Address 200 W. Douglas, Suite 550, Wichita, Kansas 67202
Lease (Farm Name) LEICHLITER Well No. 1
Well Location SE SE NW Sec. 17 Twp. 3S Rge. XXXX 25W (W)
County Norton Total Depth 3920' Field Name _____
Oil Well _____ Gas Well _____ Input Well _____ SWD Well _____ Rotary D & A X
Well Log attached with this application as required Yes
Date and hour plugging is desired to begin 9:30 p.m. 1-19-77.

PLUGGING OF THIS WELL WILL BE DONE IN ACCORDANCE WITH K.S.A. 55-128 OF THE RULES AND REGULATIONS OF THE STATE CORPORATION COMMISSION.

Name of company representative authorized to be in charge of plugging operations:

Bill Craig Address 702 South 2nd, Hill City, Ks.

Plugging Contractor Abercrombie Drilling, Inc. License No. _____

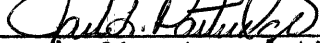
Address 801 Union Center, Wichita, Kansas 67202

Invoice covering assessment for plugging this well should be sent to:

Name Abercrombie Drilling, Inc.

Address 801 Union Center, Wichita, Kansas 67202

and payment will be guaranteed by applicant or acting agent.

Signed: 
Applicant or Acting Agent
Jack L. Partridge, Asst. Sec.-Treas.
Date: January 21, 1977

15-137-20114-00-00

CONTRACTOR'S WELL LOG

OPERATOR: The National Oil Co.
 CONTRACTOR: Abercrombie Drilling, Inc.
 WELL NAME: LEICHLITER #1
 LOCATION: SE SE NW, Section 17-3S-25W
 Norton County, Kansas
 SPUD DATE: 1-14-77
 COMPLETION DATE: 1-19-77

0	150	Clay, Sand & Rock
150	1060	Shale
1060	1175	Sand
1175	1730	Shale
1730	1850	Sand
1850	2069	Shale
2069	2101	Anhydrite
2101	2445	Shale & Sand
2445	2680	Shale
2680	3044	Shale & Lime
3044	3200	Lime & Shale
3200	3400	Shale & Lime
3400	3920	Lime
	3920	Rotary Total Depth

01-25-1977

SAMPLE TOPS:

Anhydrite 2069' (+396)
 B/Anhydrite 2101 (+364)

Spud hole at 4:30 p.m. 1-14-77. Ran 229.54' of used 8 5/8" surface casing. Set at 239.54' with 185 sx. of 60/40 posmix, 2% gel, 3% Ca. Cl. Plug was down at 9:00 p.m. 1-14-77. Cement did circulate.

T.D. 3920', Set 1st plug at 1050' with 70 sx., Set 2nd plug at 200' with 20 sx., 40' solid bridge with 10 sx. Plug was down at 9:30 p.m. 1-19-77. State Plugger - Gilbert Balthazor.


STATE OF KANSAS)
) SS
 COUNTY OF SEDGWICK)

Jack L. Partridge, Assistant Secretary-Treasurer of Abercrombie Drilling, Inc., does hereby state that the above and foregoing is a true and correct copy of the log of the LEICHLITER #1, SE SE NW, Section 17-3S-25W, Norton County, Kansas.

ABERCROMBIE DRILLING, INC.

BY: Jack L. Partridge
 Jack L. Partridge, Asst. Sec.-Treas.

SUBSCRIBED AND SWORN TO BEFORE ME, A NOTARY PUBLIC, IN AND FOR THE AFORESAID COUNTY AND STATE AS OF THIS 21st DAY OF JANUARY, 1977.



Kathy S. Goertz
 Kathy S. Goertz, Notary Public



State Corporation Commission

CONSERVATION DIVISION

(Oil, Gas and Water)
245 North Water
WICHITA, KANSAS 67202

15-137-20114-00-00

January 24, 1977

WELL PLUGGING AUTHORITY


Well No.	1
Lease	Leichliter
Description	SE SE NW Sec. 17-3-25W
County	Norton
Total Depth	3920
Plugging Contractor	Abercrombie Drilling, Inc.

National Oil Company
200 West Douglas
Suite 550
Wichita, Kansas 67202
Gentlemen:

This is your authority to plug the above subject well in accordance with the Rules and Regulations of the State Corporation Commission.

This authority is void after 90 days from the above date.

Yours very truly,


J. Lewis Brock, Administrator

Mr. Gilbert Balthazor, P.O. Box 9, Route #1, Palco, Kansas 67657
is hereby assigned to supervise the plugging of the above
named well.