

WELL PLUGGING RECORD

Give All Information Completely
Make Required Affidavit
Mail or Deliver Report to:
Conservation Division
State Corporation Commission
311 No. Broadway
Wichita, Kansas

Norton County, Sec. 23 Twp. 3S Rge. 25W (E) (W)

Location as "NE/CNW/SW" or footage from lines C SW NW

Lease Owner Tom Kat, Inc.

Lease Name Schoen Well No. 1

Office Address 1125 Wichita Plaza, Wichita, Kansas

Character of Well (completed as Oil, Gas or Dry Hole) D & A

Date well completed 6/29/1965

Application for plugging filed 19

Application for plugging approved 19

Plugging commenced 6/29/1965


Plugging completed 6/29/1965

Reason for abandonment of well or producing formation No commercial

quantities of oil or gas encountered.

If a producing well is abandoned, date of last production 19

Was permission obtained from the Conservation Division or its agents before plugging was commenced?



Locate well correctly on above Section Plat

Name of Conservation Agent who supervised plugging of this well W. H. Nichols, Morland, Kansas

Producing formation Depth to top Bottom Total Depth of Well 3810 Feet

Show depth and thickness of all water, oil and gas formations.

OIL, GAS OR WATER RECORDS

CASING RECORD

FORMATION	CONTENT	FROM	TO	SIZE	PUT IN	PULLED OUT
					8-5/8"	---244---
				8 5/8"	244'	None

Describe in detail the manner in which the well was plugged, indicating where the mud fluid was placed and the method or methods used in introducing it into the hole. If cement or other plugs were used, state the character of same and depth placed, from feet to feet for each plug set.

Heavy mud was put into the hole to a depth of 600 feet, where the bottom plug was set and cemented with 20 sacks of cement. Mud was then put into the hole to a depth of 240 feet, where the middle plug was set and cemented with 20 sacks of cement. Mud was again put into the hole to a depth of 40 feet, where the top plug was set and cemented with 10 sacks of cement.

Surface casing was cut off below ground level and the location abandoned.

RECEIVED
STATE CORPORATION COMMISSION
JUL 19 1965
07-19-1965
CONSERVATION DIVISION
Wichita, Kansas

(If additional description is necessary, use BACK of this sheet)
Name of Plugging Contractor Tom Kat, Inc.
Address 1125 Wichita Plaza, Wichita, Kansas

STATE OF KANSAS, COUNTY OF SEDGWICK, ss.
Gerald J. Kathol (employee of owner) or (owner or operator) of the above-described

well, being first duly sworn on oath, says: That I have knowledge of the facts, statements, and matters herein contained and the log of the above-described well as filed and that the same are true and correct. So help me God.

(Signature) Gerald J. Kathol
1125 Wichita Plaza, Wichita, Kansas (Address)

SUBSCRIBED AND SWORN TO before me this 16th day of July, 1965

My commission expires January 19, 1969 Notary Public.

DRILLERS LOG

1 SCHOEN

TOM KAT, INC.

C SW NW, SEC. 23-3S-25W

Norton County, Kansas

RECEIVED
STATE CORPORATION COMMISSION

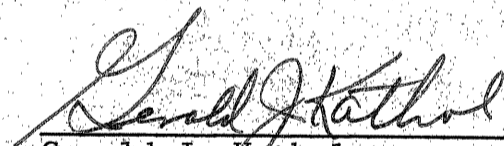
JUL 19 1965

CONSERVATION DIVISION
Wichita, Kansas

Commenced: 6/18/65
Completed: 6/29/65
Elevation: 2395 KB

<u>From</u>	<u>To</u>	<u>Description</u>	<u>Remarks</u>
0	203	Clay & Sand	244' 8 5/8" surface casing,
203	1566	Shale & Sand	with 175 sacks Sunset.
1566	1957	Shale & Sand	stks.
1957	1989	Anhydrite	
1989	2006	Shale	Top Heebner 3354 -959
2006	2440	Shale & Sand	Top Toronto 3385 -990
2440	2716	Shale	Top Lansing 3395 -1000
2716	3449	Shale & Lime	Base Kansas City 3588 -1193
3449	3700	Lime	Top Basal Sand 3705 -1310
3700	3708	Conglomerate	Granite Wash 3744 -1349
3708	3810	Sand	Top Granite 3784 -1389
3810		Total Depth	Total Depth 3810 -1415

I certify to the best of my knowledge and belief, the above represents a true and accurate driller's log record of the captioned well.



Gerald J. Kathol

STATE OF KANSAS

SS

COUNTY OF SEDGWICK

Subscribed and sworn to before me this 16th day of July, 1965.


Esther Lamone, Notary Public

My Commission Expires: Jan. 19, 1969