


TYPE

**NOTICE OF INTENTION TO DRILL**

C-1-

TO BE FILED WITH THE STATE CORPORATION COMMISSION  
PRIOR TO COMMENCEMENT OF WELL



API Number 15-039-20,425

(For office use only)

Starting Date July 15, 1978

1. Operator ARGONAUT ENERGY CORPORATION

County Decatur

Address P. O. BOX 12099, Amarillo, Texas 79101

Sec 12 Twp 3S S Rge 27  W

2. Contractor unknown

Spot Location NE/4 NE/4

Address \_\_\_\_\_

3. Type of Equipment: Rotary  Cable Tool \_\_\_\_\_

Nearest Lease Line 660 ft.

4. Well to be Drilled for: Oil \_\_\_\_\_ Gas

Lease Name WENTZ

Disposal \_\_\_\_\_ Input \_\_\_\_\_ Other \_\_\_\_\_

5. Depth of Deepest Fresh Water within 1 mile 100 ft.

Well No. 1

6. Depth of Municipal Water Well within 3 miles 100 ft.

7. Depth to Protect all Fresh Water 150 ft.

Est. Total Depth 4,050' ft.

8. Amount of Surface Casing to be set 250' ft.

9. Alternate No. 1 \_\_\_\_\_ No. 2



REMARKS:

OPERATOR STATES THAT HE WILL COMPLY WITH K. S. A. 55-128

Signature of Operator Robert L. Patterson  
Robert L. Patterson

*OK*  
*[Signature]*  
643-H





First  
Class  
Postage

**State Corporation Commission of Kansas  
Conservation Division**

~~P.O. Box 17027~~ 245 N. Water

Wichita, Kansas ~~67217~~ 67202

RECEIVED  
STATE CORPORATION COMMISSION

JUN 30 1978  
6-30-78  
CONSERVATION DIVISION  
Wichita, Kansas

(IF PREFERRED, MAIL IN ENVELOPE)