

STATE OF KANSAS  
STATE CORPORATION COMMISSION  
CONSERVATION DIVISION  
P. O. BOX 17027  
Wichita, Kansas 67217

Rev. 3-15-72  
FORM CP-1

WELL PLUGGING APPLICATION FORM  
File One Copy

15-039-20254-00-00

RECEIVED  
STATE CORPORATION COMMISSION  
FEB 9 1973 2-9-73  
CONSERVATION DIVISION  
Wichita, Kansas

Lease Owner BUTTES GAS & OIL COMPANY  
Address 1200 Denver Center, Denver, Colorado 80203  
Lease (Farm Name) Brown Estate Well No. 1  
Well Location C NE SE Sec. 21 Twp. 3S Rge. 27W (E) (W) \_\_\_\_\_  
County Decatur Total Depth 3825' RTD Field Name \_\_\_\_\_  
Oil Well \_\_\_\_\_ Gas Well \_\_\_\_\_ Input Well \_\_\_\_\_ SWD Well \_\_\_\_\_ Rotary D & A XXXXXXXXXX  
Well Log filed with application as required Yes  
Date and hour plugging is desired to begin 11:45 pm - 1-29-73

PLUGGING OF THIS WELL WILL BE DONE IN ACCORDANCE WITH K.S.A. 55-128 OF THE RULES AND REGULATIONS OF THE STATE CORPORATION COMMISSION.

Name of company representative authorized to be in charge of plugging operations:

Orval Bridge Address Box 288, Russell, Kansas 67665

Plugging Contractor Murfin Drilling Company License No. \_\_\_\_\_


Address 617 Union Center, Wichita, Kansas 67202

Invoice covering assessment for plugging this well should be sent to:

Name Buttes Gas & Oil Company

Address 1200 Denver Center, Denver, Colorado 80203

and payment will be guaranteed by applicant or acting agent.

Signed:   
Applicant or Acting Agent  
JAMES R. DANIELS  
Date: February 7, 1973

# WELL LOG 15-039-20254-00-00

COMPANY BUTTES GAS & OIL COMPANY

SEC. 21 T. 3S R. 27W  
LOC. C NE SE

FARM Brown Estate NO. 1

RIG. NO. 16


TOTAL DEPTH 3825' RTD

COUNTY Decatur  
KANSAS

COMM. 1-14-73

COMP. 1-28-73

CONTRACTOR Murfin Drilling Company



CASING

20	10	
15	8	5/8" casing set @ 211' w/150 sx
12	6	
13	5	

ELEVATION 2616' GL

PRODUCTION D & A

FIGURES INDICATE BOTTOM OF FORMATIONS

Sand & Shale	0-165
Shale	165-213
Sand & Shale	213-1715
Shale	1715-2213
Anhydrite	2213-2350
Shale	2350-2650
Shale & Lime	2650-2955
Shale	2955-2977
Lime & Shale	2977-3155
Lime	3155-3250
Lime & Shale	3250-3450
Lime	3450-3565
Lime & Shale	3565-3640
Lime	3640-3825
RTD	3825

RECEIVED  
STATE CORPORATION COMMISSION

FEB 9 1973

CONSERVATION DIVISION  
Wichita, Kansas

2-9-73

State of Kansas  
County of Sedgwick } ss:

I, James R. Daniels of the Murfin Drilling Company

upon oath state that the above and foregoing is a true and correct copy of the log of the Brown Estate #1 well.



James R. Daniels  
JAMES R. DANIELS

Subscribed and sworn to before me this 7th day of February 19 73

SAUNDRA K. TAYLOR, Notary Public  
My Commission Expires Sept 5, 1976

Saundra K. Taylor  
NOTARY PUBLIC

State of Kansas



15-039-20254-00-00

State Corporation Commission

CONSERVATION DIVISION

(Oil, Gas and Water)

P. O. Box 17027 3830 S. Meridian  
WICHITA, KANSAS 67217

January 30, 1973

WELL PLUGGING AUTHORITY

Well No.	1
Lease	Brown Estate
Description	C NE SE 21-3-27W
County	Decatur
Total Depth	3825'
Plugging Contractor	Murfin Drilling Company


Buttes Gas & Oil Company  
1776 Lincoln St.  
Denver, Colorado 80203

Gentlemen:

This is your authority to plug the above subject well in accordance with the Rules and Regulations of the State Corporation Commission.

This authority is void after 90 days from the above date.

Yours very truly,

  
J. Lewis Brock, Administrator

Mr. W. L. Nichols P.O. Box 157 Morland, Kansas 67650  
is hereby assigned to supervise the plugging of the above named well.