

STATE OF KANSAS
STATE CORPORATION COMMISSION
CONSERVATION DIVISION
800 BITTING BUILDING
WICHITA, KANSAS

15-039-00018-00-00

WELL PLUGGING APPLICATION FORM

Lease Owner A. J. Stormfeltz Address 4638 Mill Creek Parkway,
(Applicant) Kansas City, Mo.
Lease (Farm Name) Brown Well No. 1

Well Location SE SW SW SW Sec. 21 Twp. 3S Rge. (E) or (W) 27

County Decatur County, Kans. Field Name (if any)

Was well log filed with application? yes. If not, explain:

Date and hour plugging is desired to begin Sept. 5, 1948

Plugging of the well will be done in accordance with the Rules and Regulations of the State Corporation Commission, or with the approval of the following exceptions: Explain fully any exceptions desired. (Use an additional sheet if necessary)

Name of the person on the lease in charge of well for owner

Floyd W. Smith Address Box 163, Great Bend, Kansas.

Name of Plugging Contractor J. D. Ferrell Drilling Company, Inc.


Address Box 163, Great Bend, Kansas.

Invoice covering assessment for plugging this well should be sent to:

J. D. Ferrell Drlg. Co., Inc. Address Box 163, Great Bend, Kansas.


and payment will be guaranteed by applicant.

J. D. Ferrell
Applicant or Acting Agent



9-15-48

Date



WELL LOG

A. J. Stormfeltz,
Brown #1

Sec.-21; Twp-3S; Rge27W
~~S~~ SW SW
Decatur County, Kansas

Total Depth: 4075'
Comm: 8-20-48 Com; 9-5-48
Contractor: J.D.Ferrell Drilling Co., Inc.
Issued: 8-20-48

Elevation: 2599'
Production: Dry

Casing: 301' 8 5/8" Surface Casing
Cemented with 150 sax Bulk cement.

Figures Indicate Bottom of Formations:

Cellar	5		
Clay & sand	50		
sand & shale	185		
shale & shells	1150		
shale & lime	1530		
shale & sand	1615		
shale & lime	1770		
lime	1890		
shale & shells	2200		
Anhydrite	2230		
lime & shale	3585	Tops:	
lime	2675	Anhydrite	2200
shale & lime	2880	Lensing	3544
lime	2965	Conglomerate	3972
lime & shale	3000	Arbuckle	4016
chalky lime	3055	Total Depth	4075
lime & shale	3170		
lime	3815		
lime & shale	3925		
shale & sand	3970		
sandy shale	3992		
shale, sand & lime	4017		
lime - Arb.	4075		
Total Depth	4075		

We hereby certify this to be a correct and accurate log of the above described well as shown on the daily Drilling Reports.

J.D.FERRELL DRILLING COMPANY, INC.

By: *J. Ferrell* SEP 15 1948


Subscribed and sworn to before me this 13th day of September, 1948.

My Commission Expires:

Walter V. Sanderson
Notary Public

Oct. 15, 1951

9-15-48





15-039-00018-00-00

STATE OF KANSAS
STATE CORPORATION COMMISSION
CONSERVATION DIVISION
800 BITTING BUILDING
WICHITA, KANSAS

September 7, 1948

IN REPLY PLEASE
REFER TO THIS
SUBJECT

Well No. 1
Lease Brown
Description 88 SW SW 21-3-270
County Decatur
File: 94-21

Mr. A. J. Stormfoltz
1636 Millbrook Parkway Bldg.
Kansas City 2, Missouri

Dear Sir:

This letter is your permit to plug the above subject well, in accordance with the Rules and Regulations of the State Corporation Commission.

Very truly yours,

STATE CORPORATION COMMISSION
CONSERVATION DIVISION

BY: J. P. Roberts
J. P. ROBERTS

NOTICE:

M. A. Rives
Box 105
Hays, Mo.