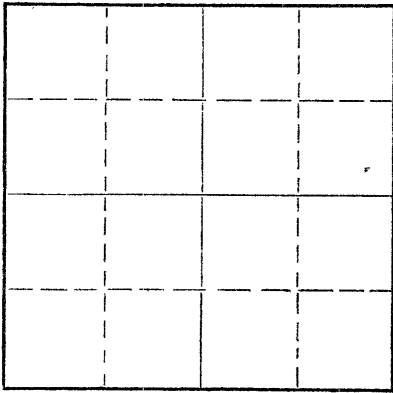


15-039-00186-00-00

WELL PLUGGING RECORD

Give All Information Completely
Make Required Affidavit
Mail or Deliver Report to:
Conservation Division
State Corporation Commission
211 No. Broadway
Wichita, Kansas

NORTH



Locate well correctly on above
Section Plat

Decatur County. Sec. 28 Twp. 3S Rge. (E) 27 (W)
Location as "NE/CNW/SW" or footage from lines 90' west of SW SE NW
Lease Owner O. A. Sutton
Lease Name Gilbert Well No. 1
Office Address 407 Insurance Building, Wichita, Kansas
Character of Well (completed as Oil, Gas or Dry Hole) Dry Hole
Date well completed July 28 1962
Application for plugging filed July 28 1962
Application for plugging approved July 28 1962
Plugging commenced July 28 1962
Plugging completed July 28 1962
Reason for abandonment of well or producing formation

If a producing well is abandoned, date of last production 19
Was permission obtained from the Conservation Division or its agents before plugging was commenced? Yes

Name of Conservation Agent who supervised plugging of this well Eldon Petty
Producing formation Depth to top Bottom Total Depth of Well 3785 Feet
Show depth and thickness of all water, oil and gas formations.

OIL, GAS OR WATER RECORDS

CASING RECORD

FORMATION	CONTENT	FROM	TO	SIZE	PUT IN	PULLED OUT
				8-5/8"	229'	

Describe in detail the manner in which the well was plugged, indicating where the mud fluid was placed and the method or methods used in introducing it into the hole. If cement or other plugs were used, state the character of same and depth placed, from feet to feet for each plug set.

Mixed and displaced 20 sacks 550' through drill pipe,
20 sacks 180', 10 sacks at 10'

RECEIVED
STATE CORPORATION COMMISSION
AUG 3 1962
CONSERVATION DIVISION
Wichita, Kansas
8-3-62

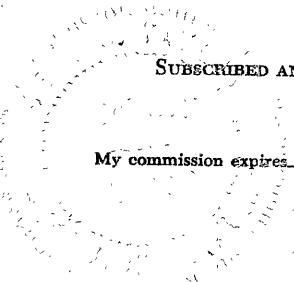
(If additional description is necessary, use BACK of this sheet)
Name of Plugging Contractor Murfin Drilling Company
Address 617 Union Center, Wichita, Kansas

STATE OF KANSAS, COUNTY OF SEDGWICK, ss.
E. B. Krider (employee of owner) or (owner/representative) of the above-described well, being first duly sworn on oath, says: That I have knowledge of the facts, statements, and matters herein contained and the log of the above-described well as filed and that the same are true and correct. So help me God.

(Signature) E. B. Krider
407 Insurance Building
Wichita, Kansas
(Address)

SUBSCRIBED AND SWORN TO before me this 3rd day of August, 1962

My commission expires June 28, 1966
Jean S. Taylor Notary Public.



WELL LOG


13-039-00186-00-00

COMPANY O. A. Sutton
FARM GILBERT NO. One

SEC. 28 T. 35 R. 27W
LOC. SW SE NW

TOTAL DEPTH 3785'
COMM. July 20, 1962 COMP. July 28, 1962
SHOT OR TREATED No
CONTRACTOR Murfin Drilling Company
ISSUED

COUNTRY Decatur
KANSAS



CASING
20 10
15 8 5/8" 229' with 130 sacks cement
12 6
13 5

ELEVATION 2622' KB
PRODUCTION D & A

FIGURES INDICATE BOTTOM OF FORMATIONS

- 118' Shale - Sand
- 395' Blue Shale
- 1000' Shale
- 1715' Shale - Sand
- 1849' Shale - Hard Sand
- 1989' Sand
- 2185' Shale & Red Bed
- 2221' Anhydrite
- 2450' Shale
- 2610' Shale Lime
- 2890' Shale Sand Lime
- 3590' Lime & Shale
- 3625' Lime Chert & Shale
- 3652' Lime
- 3785' Lime & Shale
- 3785' Rotary Total Depth

SAMPLE TOPS:

Anhydrite	2188'	+448
Heobner	3521'	-899
Lansing/K. C.	3559'	-939
Base /K. C.	3763'	-1141
Total Depth	3785'	-1163

NO LOG RUN

DST #1 3261'-3320' Open 55 min. Weak blow for 5 min. then died. Recovered 30' drilling mud with a scum of oil. IF 23# FF 23# IBHP 974#/30 min. FBHP 667#/30 min.

DST #2 3558'-3590' Open 1 hr. Recovered 100' drilling mud w/ no show. IF 15# FF 63# IBHP 1077#/30 min. FBHP 1180#/30 min.

DST #3 3619'-3652' Open 1 hr. Recovered 180' very slightly oil & gas cut mud, 630' very slightly oil & gas cut muddy water. IF 62# FF 394# IBHP 1275#/30 min. FBHP 1180#/30 min.

RECEIVED
STATE CORPORATION COMMISSION

AUG 2 1962 82-62

CONSERVATION DIVISION
Wichita, Kansas

State of Kansas
County of Sedgwick } ss:

I, W. R. Murfin of the Murfin Drilling Company
upon oath state that the above and foregoing is a true and correct copy of the log of the GILBERT #1 well.

Subscribed and sworn to before me this 1st day of August 19 62

My Commission Expires: June 14, 1964

W R Murfin
Mary Kayo Blume
NOTARY PUBLIC