

STATE OF KANSAS
STATE CORPORATION COMMISSION
CONSERVATION DIVISION
200 Colorado Derby Building
Wichita, Kansas 67202

FORM CP-1
Rev. 6/4/84

WELL PLUGGING APPLICATION FORM
(File One Copy)

API NUMBER 15-039-20,851-00-00 (of this well)
(This must be listed; if no API# was issued, please note drilling completion date.)

LEASE OPERATOR John O. Farmer, Inc. OPERATORS LICENSE NO. 5135

ADDRESS P. O. Box 352, Russell, Kansas 67665 PHONE # (913)-483-3144

LEASE (FARM) Heilman WELL NO. 1 WELL LOCATION SW NE SE COUNTY Decatur

SEC. 24 TWP. 3S RGE. 27 (E) or (W) TOTAL DEPTH 3793' PLUG BACK TO

Check One:

OIL WELL GAS WELL D & A X SWD or INJ WELL DOCKET NO.

SURFACE CASING SIZE 8-5/8" SET AT 230' CEMENTED WITH 150 SACKS

CASING SIZE SET AT CEMENTED WITH SACKS

PERFORATED AT

CONDITION OF WELL: GOOD POOR CASING LEAK JUNK IN HOLE

OPERATOR'S SUGGESTED METHOD OF PLUGGING THIS WELL

RECEIVED
STATE CORPORATION COMMISSION
Wichita, Kansas

MAY 9 1989
5-9-89

(If additional space is needed use back of form)

IS WELL LOG ATTACHED TO THIS APPLICATION AS REQUIRED? Yes IS ACO-1 FILED? No
(If not, explain)

DATE AND HOUR PLUGGING IS DESIRED TO BEGIN 5-6-89 @ 5:30 p.m.

PLUGGING OF THIS WELL WILL BE DONE IN ACCORDANCE WITH K.S.A. 55-101 et seq AND THE RULES AND REGULATIONS OF THE STATE CORPORATION COMMISSION.

NAME OF COMPANY REPRESENTATIVE AUTHORIZED TO BE IN CHARGE OF PLUGGING OPERATIONS:

M. R. Halfhill PHONE # (913)-483-5345

ADDRESS P. O. Box 506, Russell, Kansas 67665-0506

PLUGGING CONTRACTOR Emphasis Oil Operations LICENSE NO. 750

ADDRESS P. O. Box 506, Russell, Kansas 67665-0506 PHONE # (913)-483-5345

PAYMENT WILL BE GUARANTEED BY OPERATOR OR AGENT SIGNED: Kyle B. Branum
(Operator or Agent)

DATE: 5-6-89

EMPHASIS OIL OPERATIONS

P. O. BOX 506
RUSSELL, KS 67665

15-039-20831-00-00

DRILLERS LOG

OPERATOR: John O. Farmer, Inc.
P. O. Box 352
Russell, Kansas 67665

CONTRACTOR: Emphasis Oil Operations
Box 506
Russell, KS 67665

LEASE: Heilman WELL #1

LOCATION: SW NE SE
Section 24-3S-27W
Decatur County, Kansas

ROTARY TOTAL DEPTH: 3793'

ELEVATION: 2625' K.B.

COMMENCED: 5/1/89

COMPLETED: 5/6/89

CASING: 8-5/8" @ 230' w/150 sks cement

STATUS: Dry Hole

DEPTHS & FORMATIONS


(All measurements from K.B.)

Top Soil, Sand & Clay	80'	Shale & Lime Stks.	3367'
Shale	1185'	Top of Topeka	3368'
Dakota Sand	1260'	Top of Heebner	3536'
Red Bed	1876'	Top of Toronto	3566'
Cedar Hills	1976'	Top of Lansing-Kansas City	3579'
Red Bed	2186'	Base of Lansing-Kansas City	3776'
Anhydrite	2217'	R.T.D.	3793'

RECEIVED
STATE CONSERVATION COMMISSION
MAY 9 1989
CONSERVATION DIVISION
Wichita, Kansas

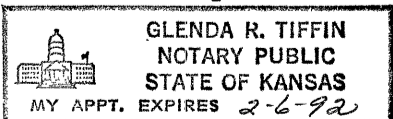
STATE OF KANSAS)
) ss
COUNTY OF RUSSELL)

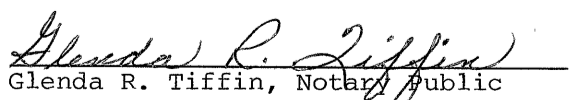
Kyle B. Branum, of Emphasis Oil Operations, states that the above and foregoing is a true and correct log of the above captioned well, to the best of his knowledge.


Kyle B. Branum

Subscribed and sworn to before me on May 8, 1989.

My commission expires: February 6, 1992.




Glenda R. Tiffin, Notary Public