

STATE OF KANSAS
STATE CORPORATION COMMISSION
CONSERVATION DIVISION
245 North Water
WICHITA, KANSAS 67202

Rev. 6-3-74
FORM CP-1

WELL PLUGGING APPLICATION FORM
File One Copy

API Number 15 - 039 - 20524-0000 (of this well)
Lease Owner Tenneco Oil Company
Address 3000 United Founders Blvd., Suite 159, Oklahoma City, OK 73112
Lease (Farm Name) Pollnow Well No. 3-6
Well Location 1870' FSL & 1430' FEL Sec. 6 Twp. 3 Rge. 29 (E) XX (W) XX
County Decatur Total Depth 4035' Field Name _____
Oil Well _____ Gas Well _____ Input Well _____ SWD Well _____ Rotary D & A XXX
Well Log attached with this application as required Yes
Date and hour plugging is desired to begin 11-6-80 6:00 p.m.

PLUGGING OF THIS WELL WILL BE DONE IN ACCORDANCE WITH K.S.A. 55-128 OF THE RULES AND REGULATIONS OF THE STATE CORPORATION COMMISSION.

Name of company representative authorized to be in charge of plugging operations:

Don Favinger Address Box 506, Russell, KS

Plugging Contractor Emphasis Oil Operations License No. 750

Address Box 506, Russell, KS 67665

Invoice covering assessment for plugging this well should be sent to:

Name Tenneco Oil Company

Address 3000 United Founders Blvd., Suite 159, Oklahoma City, OK 73112

and payment will be guaranteed by applicant or acting agent.

Signed: *Joe K. Branum*
Applicant or Acting Agent

Date: 11-6-80

RECEIVED
NOV 10 1980
CONSERVATION DIVISION
Wichita, Kansas
11-19-80

15-039-20524-00-00

EMPHASIS OIL OPERATIONS

P.O. Box 506

Russell, Kansas 67665

DRILLERS LOG

OPERATOR: Tenneco Oil Company
3000 United Founders Blvd.
Suite 159
Oklahoma City, OK 73112

CONTRACTOR: Emphasis Oil Operations
P. O. Box 506
Russell, Kansas 67665

LEASE: Pollnow WELL: #3-6

LOCATION: 1870' FSL & 1430' FEL
Section 6-3S-29W
Decatur County, Kansas

Total Depth: 4035'
Commenced: 10-29-80
Casing: 8-5/8" @ 605'

Elevation:
Completed: 11-6-80
Status: Dry Hole


DEPTHS & FORMATIONS

(All measurements from K.B.)

Soil & clay	40	Anhydrite	2542
Shale & sand	650	Shale	3400
Sand & shale	1875	Shale & lime	3710
Shale	2511	Lime & shale (R.T.D.)	4035

STATE OF KANSAS)
) ss
COUNTY OF RUSSELL)

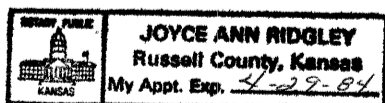
I, Joe K. Branum, of Emphasis Oil Operations, state that the above and foregoing is a true and correct log of the above captioned well.

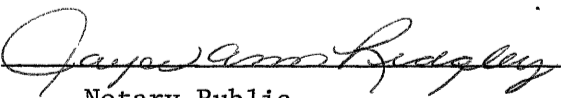


Joe K. Branum

Subscribed and sworn to before me this 12th day of November, 1980.

My Commission Expires: April 29, 1984.




Notary Public

RECEIVED
NOV 19 1980
11-19-80
CONSERVATION DIVISION
LAWRENCE, KANSAS

State of Kansas



15-039-20524-00-00

JOHN CARLIN
R. C. LOUX
JANE T. ROY
PHILLIP R. DICK
CAROL J. LARSON

Governor
Chairman
Commissioner
Commissioner
Executive Secretary

State Corporation Commission

CONSERVATION DIVISION

(Oil, Gas and Water)
245 North Water
WICHITA, KANSAS 67202

November 12, 1980

WELL PLUGGING AUTHORITY

Well No.	3-6
Lease	Pollnow
Description	App. NE SE NW SW
Section	6-3S-29W
County	Decatur
Total Depth	4030'
Plugging Contractor	Emphasis Drlg.


Tenneco Oil Co
300 United Founders Bldg, Ste 139
Oklahoma City, Ok 73112

Gentlemen:

This is your authority to plug the above subject well in accordance with the Rules and Regulations of the State Corporation Commission.

This authority is void after ninety (90) days from the above date.

Yours very truly,


For Administrator

Gilbert Balthazor Box 9 Palco, Ks 67657
is hereby assigned to supervise the plugging of the above named well.