

15-039-20126-00-00

STATE OF KANSAS
STATE CORPORATION COMMISSION

WELL PLUGGING RECORD

Give All Information Completely
Make Required Affidavit
Mail or Deliver Report to:
Conservation Division
State Corporation Commission
212 No. Market
Wichita, Kansas

Decatur County. Sec. 29 Twp. 3S Rge. 28W (E) (W)

Location as "NE/CNW/SW" or footage from lines NW NE SE

Lease Owner Okmar Oil Company

Lease Name #1 Germeroth Well No. 1

Office Address Wichita Plaza Bldg., Wichita, Kansas 67202

Character of Well (completed as Oil, Gas or Dry Hole) D&A

Date well completed 6/18/1970

Application for plugging filed 6/18/1970

Application for plugging approved 6/18/1970

Plugging commenced 6/18/1970

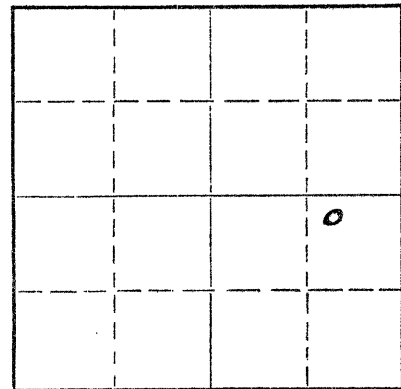
Plugging completed 6/18/1970

Reason for abandonment of well or producing formation

dry hole

If a producing well is abandoned, date of last production 19

Was permission obtained from the Conservation Division or its agents before plugging was commenced? YES



Locate well correctly on above Section Plat

Name of Conservation Agent who supervised plugging of this well

Producing formation Depth to top Bottom Total Depth of Well 2530 Feet

Show depth and thickness of all water, oil and gas formations.

OIL, GAS OR WATER RECORDS

CASING RECORD

FORMATION	CONTENT	FROM	TO	SIZE	PUT IN	PULLED OUT

Describe in detail the manner in which the well was plugged, indicating where the mud fluid was placed and the method or methods used in introducing it into the hole. If cement or other plugs were used, state the character of same and depth placed, from feet to feet for each plug set.

1st plug @ 1625' w/100 sxs.
2nd plug @ 310' w/ 25 sxs.
3 rd plug @ 40' w/ 10 sxs.

RECEIVED
STATE CORPORATION COMMISSION
AUG 7 1970
CONSERVATION DIVISION
Wichita, Kansas

S-7-70


(If additional description is necessary, use BACK of this sheet)

Name of Plugging Contractor Murfin Drilling Company
Address 617 Union Center, Wichita, Kansas 67202

STATE OF Kansas, COUNTY OF Sedgwick, ss.
James R. Daniels (employee of owner) of the above-described

well, being first duly sworn on oath, says: That I have knowledge of the facts, statements, and matters herein contained and the log of the above-described well as filed and that the same are true and correct. So help me God.

(Signature) James R Daniels
617 Union Center, Wichita, Kansas 67202 (Address)



SUBSCRIBED AND SWORN to before me this 6th day of August, 1970
February 7, 1971

Wilma V. Probst
Notary Public.

WELL LOG 15-039-20126-00-00

COMPANY Okmar Oil Company

SEC. 29 T. 3S R. 28W
LOC. NW NE SE

FARM GERMERTH NO. 1


RIG. NO. 15

TOTAL DEPTH 2530'

COMM. June 15, 1970

COMP. June 18, 1970

COUNTRY Decatur
KANSAS



SHOT OR TREATED
CONTRACTOR Murfin Drilling Company
ISSUED

ELEVATION

PRODUCTION D&A

CASING

20	10
15	8 5/8 w/235 sxs.
12	6
13	5

FIGURES INDICATE BOTTOM OF FORMATIONS


- 245 Sand & clay
- 290 Shale
- 1580 Sahle
- 1955 Shale-sand
- 2428 Sand-shale
- 2459 Anhydrite
- 2500 Shale
- 2530 Shale

RECEIVED
STATE CORPORATION COMMISSION
AUG 7 1970
CONSERVATION DIVISION
Wichita, Kansas
8-7-70

State of KANSAS
County of SEDGWICK } ss:

I, James R. Daniels of the Murfin Drilling Company

upon oath state that the above and foregoing is a true and correct copy of the log of the #1 Germeroth well.



Subscribed and sworn to before me this 6th day of August 19 70

James R. Daniels

Commission Expires: February 7, 1971

Wilma V. Brokes
NOTARY PUBLIC