

15-039-20346-00-00

STATE OF KANSAS
STATE CORPORATION COMMISSION

Form CP-4

Give All Information Completely
Make Required Affidavit
Mail or Deliver Report to:
Conservation Division
State Corporation Commission
P. O. Box 17027
Wichita, Kansas 67217
NORTH

WELL PLUGGING RECORD

Decatur County, Sec. 28 Twp. 30 Rge. 28 (E) X (W)

Location as "NE/CNWKSW" or footage from lines S/2 NW NW

Lease Owner Raymond Oil Company

Lease Name Pachner

Office Address 200 W. Douglas, Suite 800, Wichita, Ks. 67202 Well No. 1

Character of Well (completed as Oil, Gas or Dry Hole) Dry Hole

Date well completed 8-20-76 19

Application for plugging filed 8-20-76 19

Application for plugging approved 8-20-76 19

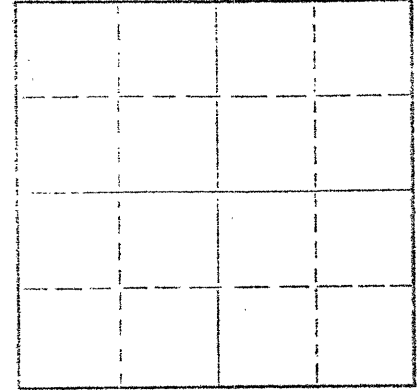
Plugging commenced 8-20-76 19

Plugging completed 8-20-76 19

Reason for abandonment of well or producing formation Commercial quantities of oil not found.

If a producing well is abandoned, date of last production 19

Was permission obtained from the Conservation Division or its agents before plugging was commenced? Yes



Locate well correctly on above Section Plat

Name of Conservation Agent who supervised plugging of this well Gilbert Balthazor, Palco, Kansas

Producing formation _____ Depth to top _____ Bottom _____ Total Depth of Well 3962 Feet

Show depth and thickness of all water, oil and gas formations.

OIL, GAS OR WATER RECORDS CASING RECORD

FORMATION	CONTENT	FROM	TO	SIZE	PUT IN	PULLED OUT
				8 5/8"	293'	None

Describe in detail the manner in which the well was plugged, indicating where the mud fluid was placed and the method or methods used in introducing it into the hole. If cement or other plugs were used, state the character of same and depth placed, from _____ feet to _____ feet for each plug set.

Plug @ 1450' w/ 70 sx.
Plug @ 300' w/ 20 sx.
Plug @ 40' w/ 10 sx.

RECEIVED
STATE CORPORATION COMMISSION
AUG 25 1976
CONSERVATION DIVISION
Wichita, Kansas
8-25-76

Name of Plugging Contractor Rains & Williamson Oil Co., Inc.
Address 435 Page Court, 220 W. Douglas, Wichita, Kansas 67202

STATE OF Kansas COUNTY OF Sedgwick
Wilson Rains, Pres. of Rains & Williamson Oil Co., Inc.


well, being first duly sworn on oath, says: That I have knowledge of the facts, statements, and matters herein contained and the log of the above-described well as filed and that the same are true and correct. So help me God.

(Signature) Wilson Rains
435 Page Court, 220 W. Douglas, Wichita, Ks

(Address)

Subscribed and sworn to before me this 23rd day of August, 1976

My commission expires 10-4-79
Juanita M. Green Notary Public



WELL LOG 15-039-20346-0000

COMPANY **Raymond Oil Company**


SEC. 28 T. 3 R. 28W
LOC. S/2 NW NW

FARM **Pachner** NO. 1

RIG. NO. 4
TOTAL DEPTH **3962'**
COMM. **8-11-76**

COMP. **8-20-76**

COUNTY **Decatur**
KANSAS



CONTRACTOR **Rains & Williamson Oil Co., Inc.**

CASING
20 10
15 8 5/8" @ 293' w/ 200 sx, 50/50 pos.
12 6 2% gel, 3% cc.
13 5

ELEVATION

PRODUCTION **D & A**

FIGURES INDICATE BOTTOM OF FORMATIONS

Clay	115
Sand	265
Shale	303
Shale & Shells	1265
Shale	2145
Sand	2230
Shale & Red Bed	2415
Red Bed	2418
Anhydrite	2450
Shale	2660
Shale & Red Bed	2800
Shale	2925
Shale & Lime	3595
Lime	3962
<u>Rotary Total Depth</u>	<u>3962</u>

RECEIVED
STATE CORPORATION COMMISSION
AUG 25 1976
8-25-76
CONSERVATION DIVISION
Wichita, Kansas


State of Kansas
County of Sedgwick } ss:

I, Wilson Rains, President of the Rains & Williamson Oil Co., Inc. Company

upon oath state that the above and foregoing is a true and correct copy of the log of the Pachner well.

Wilson Rains

Wilson Rains



Subscribed and sworn to before me this 23rd day of August 1976

My Commission Expires 10-4-79

Juanita M. Green

Juanita M. Green NOTARY PUBLIC