

WELL PLUGGING RECORD

Give All Information Completely
Make Required Affidavit
Mail or Deliver Report to:
Conservation Division
State Corporation Commission
212 No. Market
Wichita, Kansas

Decatur County. Sec. 28 Twp. 3S Rge. 14 28 (W)

Location as "NE/CNW/SW" or footage from lines C SE SE

Lease Owner Burch Exploration, Inc.

Lease Name VAVROCH Well No. 1

Office Address 1011 Union Center, Wichita, Kansas

Character of Well (completed as Oil, Gas or Dry Hole) Dry Hole

Date well completed March 27, 19 67

Application for plugging filed (Verbally) March 26, 19 67

Application for plugging approved (Verbally) March 26, 19 67

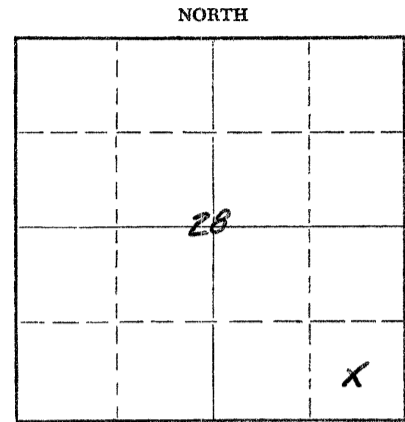
Plugging commenced March 27, 19 67

Plugging completed March 27, 19 67

Reason for abandonment of well or producing formation Dry Hole

If a producing well is abandoned, date of last production _____ 19 _____

Was permission obtained from the Conservation Division or its agents before plugging was commenced? Yes



Locate well correctly on above
Section Plat

Name of Conservation Agent who supervised plugging of this well Bill Nichols

Producing formation _____ Depth to top _____ Bottom _____ Total Depth of Well 3990 Feet

Show depth and thickness of all water, oil and gas formations.

OIL, GAS OR WATER RECORDS

CASING RECORD

FORMATION	CONTENT	FROM	TO	SIZE	PUT IN	PULLED OUT
				7"	265'	None

Describe in detail the manner in which the well was plugged, indicating where the mud fluid was placed and the method or methods used in introducing it into the hole. If cement or other plugs were used, state the character of same and depth placed, from _____ feet to _____ feet for each plug set.

First plus was set at 600 feet with 10 sacks of cement; second plug at 250 feet with 10 sacks of cement. The top plug was set at 40 feet with 8 sacks. Two sacks were put in the rat hole. The job was completed at 4:30 a.m., 3-27-67.

RECEIVED
STATE CORPORATION COMMISSION

MAR 31 1967

CONSERVATION DIVISION
Wichita, Kansas

(If additional description is necessary, use BACK of this sheet)

Name of Plugging Contractor Abercrombie Drilling, Inc.

Address West Tenth Street, Great Bend, Kansas

STATE OF KANSAS, COUNTY OF SEDGWICK, ss.
Jack K. Wharton (employee of owner/owner/operator) of the above-described well, being first duly sworn on oath, says: That I have knowledge of the facts, statements, and matters herein contained and the log of the above-described well as filed and that the same are true and correct. So help me God.

(Signature) Jack K. Wharton
Abercrombie Drilling, Inc.
801 Union Center, Wichita, Kansas
(Address)

SUBSCRIBED AND SWORN TO before me this 29th day of March, 19 67

My commission expires March 31, 1970.

Margo Dee Montgomery
Notary Public.

CONTRACTOR'S WELL LOG

COMPANY: Burch Exploration, Inc.
 CONTRACTOR: Abercrombie Drilling, Inc.
 FARM: VAVROCH #1
 LOCATION: C SE SE, Sec. 28-3S-28W
 Decatur County, Kansas
 COMMENCED: March 21, 1967
 COMPLETED: March 27, 1967

0	120	Surface Clay
120	260	Sand
260	275	Shale
275	1260	Shells & Shale
1260	2050	Shale & Shells
2050	2080	Sand
2080	2440	Shale
2440	2473	Anhydrite
2473	2620	Shale
2620	3440	Lime & Shale
3440	3530	Shale & Lime
3530	3775	Lime & Shale
3775	3845	Lime & Shale with chert
3845	3990	Lime
	3990	Rotary Total Depth


Set 7-inch surface casing at 265 feet with 125 sacks of cement.

Dry and Abandoned.


<u>FORMATION TOPS:</u>			<u>ELEVATION:</u>	
Anhydrite	2438	(+ 310)	2748 K.B.	
Heebner	3730	(- 982)	2747 D.F. (L&S)	
Toronto	3762	(-1014)	2741 G.L.	
Lansing	3777	(-1029)		
T. D.	3990	(-1242)		

STATE OF KANSAS)
) SS
 COUNTY OF SEDGWICK)

I, Jack K. Wharton, do hereby certify that the above and foregoing is a true and correct copy of the log of the VAVROCH #1, C SE SE, Section 28-3S-28W, Decatur County, Kansas, as reflected by the files of Abercrombie Drilling, Inc.


 Jack K. Wharton

Subscribed and sworn to before me, a Notary Public, in and for Sedgwick County, Kansas, this 29th day of March, 1967.


 Margo Dee Montgomery
 Notary Public

My Commission Expires:

March 31, 1970

RECEIVED
 STATE CORPORATION COMMISSION

MAR 31 1967

CONSERVATION DIVISION
 Wichita, Kansas