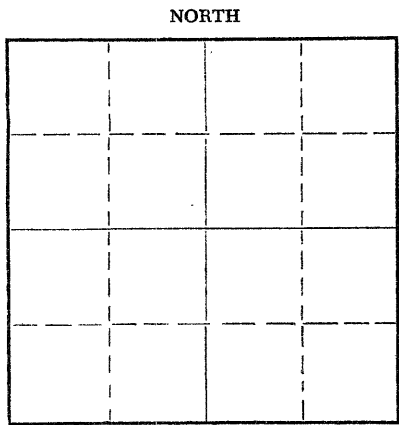


WELL PLUGGING RECORD

Give All Information Completely
Make Required Affidavit
Mail or Deliver Report to:
Conservation Division
State Corporation Commission
211 No. Broadway
Wichita, Kansas

Decatur County, Sec. 18 Twp. 3 Rge. 28W (E) (W)
Location as "NE/CNW/SW" or footage from lines C E/2 NW NE
Lease Owner Chief Drilling Co., Inc.
Lease Name Unger #1 Well No. _____
Office Address Suite 905 Century Plaza, Wichita, Kansas
Character of Well (completed as Oil, Gas or Dry Hole) Dry hole
Date well completed September 14, 1970 Rotary 19
Application for plugging filed September 14, 1970 19
Application for plugging approved September 14, 1970 19
Plugging commenced September 14, 1970 19
Plugging completed September 15, 1970 19
Reason for abandonment of well or producing formation Dry hole



Locate well correctly on above Section Plat

If a producing well is abandoned, date of last production _____ 19
Was permission obtained from the Conservation Division or its agents before plugging was commenced? Yes

Name of Conservation Agent who supervised plugging of this well W. I. Nichols, Morland Kansas
Producing formation _____ Depth to top _____ Bottom _____ Total Depth of Well 3410 Feet
Show depth and thickness of all water, oil and gas formations.

OIL, GAS OR WATER RECORDS

CASING RECORD

FORMATION	CONTENT	FROM	TO	SIZE	PUT IN	PULLED OUT
		0	300	8 5/8"		

Describe in detail the manner in which the well was plugged, indicating where the mud fluid was placed and the method or methods used in introducing it into the hole. If cement or other plugs were used, state the character of same and depth placed, from _____ feet to _____ feet for each plug set.

Plugged through drill pipe @ 1450 w/100 sacks
Plugged through drill pipe @ 310 w/25 sacks
Plugged through drill pipe @ 40 w/10 sacks

RECEIVED
STATE CORPORATION COMMISSION
SEP 16 1970
CONSERVATION DIVISION
Wichita, Kansas


(If additional description is necessary, use BACK of this sheet)
Name of Plugging Contractor Chief Drilling Co., Inc.
Address Suite 905 Century Plaza, Wichita, Kansas

STATE OF KANSAS, COUNTY OF SEDGWICK, ss.
Thomas G. Wesselowski (employee of owner) or ~~owner or operator~~ of the above-described well, being first duly sworn on oath, says: That I have knowledge of the facts, statements, and matters herein contained and the log of the above-described well as filed and that the same are true and correct. So help me God.

(Signature) Thomas G. Wesselowski
Suite 905 Century Plaza, Wichita, Kansas
(Address)

Subscribed and sworn to before me this 15th day of September, 1970

Karen E. Duarte
Karen E. Duarte Notary Public.



RECEIVED
 STATE CORPORATION COMMISSION
 09-18-1970
 SEP 18 1970
 CONSERVATION DIVISION
 Wichita, Kansas

WELL LOG

15-039-20181-00-00

CHIEF DRILLING CO., INC.
 Suite 905 Century Plaza
 Wichita, Kansas 67202

#1 UNGER
 C E/2 NW NE Sec. 18-3-28W
 Decatur County, Kansas


CONTRACTOR: Company tools
 CASING RECORD: Set 8 5/8" @ 300' w/190 sacks cement

COMMENCED: 9/10/70
 COMPLETED: 9/14/70

<u>FORMATION</u>	<u>FROM</u>	<u>TO</u>	<u>ELEVATION</u>
Surface clay	0	45	2629 Gr.
Shale	45	300	2631 D.F.
Shale and shells	300	2144	2634 K.B.
False Anhydrite	2144	2159	
Shale, shells & red bed	2159	2342	<u>FORMATION TOPS</u>
Anhydrite	2342	2372	Anhydrite 2342 + 292
Shale and shell	2372	2735	Base 2372 + 262
Shale and lime	2735	3410	<u>LOG TOPS</u>
Total depth	3410		Anhydrite 2342 + 292
			Elmont 3374 - 740
			Howard 3406 - 772
			T.D. 3410 - 776


STATE OF KANSAS, COUNTY OF SEDGWICK) ss:

I hereby certify that the above is a true and correct copy of the Driller's Log of the well drilled in the C E/2 NW NE of Section 18-3-28W, Decatur County, Kansas to the best of my knowledge and belief.

CHIEF DRILLING CO., INC.

 Jim Robinson, Office Manager

Subscribed and sworn to before me this 17th day of September, 1970


 Karen E. Duarte, Notary Public



COMMENCED: 9/10/70

ELEVATION