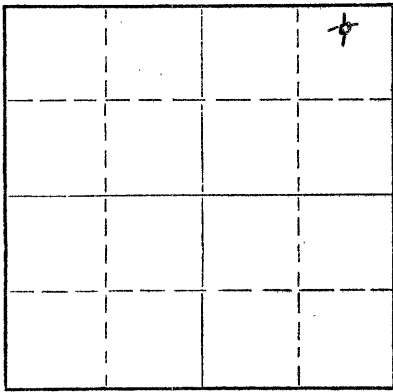


Give All Information Completely  
Make Required Affidavit  
Mail or Deliver Report to:  
Conservation Division  
State Corporation Commission  
212 No. Market  
Wichita, Kansas

WELL PLUGGING RECORD

NORTH



Locate well correctly on above  
Section Plat

Decatur County, Sec. 18 Twp. 3S Rge. (E) 28 (W)  
Location as "NE/CNW/SW" or footage from lines N<sup>1</sup>/<sub>2</sub> NE<sup>1</sup>/<sub>4</sub> NE<sup>1</sup>/<sub>4</sub>  
Lease Owner Birmingham - Bartlett Drilling Co.  
Lease Name Unger "C" Well No. 2  
Office Address 300 Kaufman Bldg., Wichita, Kansas, 67202  
Character of Well (completed as Oil, Gas or Dry Hole) Dry Hole  
Date well completed October 9, 1968  
Application for plugging filed November 4, 1968  
Application for plugging approved November 1968  
Plugging commenced November 20, 1968  
Plugging completed November 20, 1968  
Reason for abandonment of well or producing formation

If a producing well is abandoned, date of last production 19  
Was permission obtained from the Conservation Division or its agents before plugging was commenced? Yes

Name of Conservation Agent who supervised plugging of this well W. L. Nichols  
Producing formation Depth to top Bottom Total Depth of Well 3910 Feet  
Show depth and thickness of all water, oil and gas formations.


OIL, GAS OR WATER RECORDS

CASING RECORD

FORMATION	CONTENT	FROM	TO	SIZE	PUT IN	PULLED OUT
		0	329.61'	8-5/8"	329.61'	0
		0	3909'	4-1/2"	124 Jts.	1420.63'

Describe in detail the manner in which the well was plugged, indicating where the mud fluid was placed and the method or methods used in introducing it into the hole. If cement or other plugs were used, state the character of same and depth placed, from feet to feet for each plug set.

Made bottom hole plug back with sand to 3660'. Mixed and ran 3 sacks cement thru dump bailer.  
Squeezed hole with 5 sacks hulls and 3 sacks gel  
100 sacks cement from 1525' - 1200'  
21 sacks gel from 1200' - 360'  
20 sacks cement from 360' - 300'  
6 sacks gel from 300' - 30'  
10 sacks cement from 30' - 0'.




(If additional description is necessary, use BACK of this sheet)

Name of Plugging Contractor Southwest Casing Pulling Co.  
Address Box 364, Great Bend, Kansas

STATE OF Kansas, COUNTY OF Barton, ss.  
Southwest Casing Pulling Co. (employee of owner) or (owner or operator) of the above-described well, being first duly sworn on oath, says: That I have knowledge of the facts, statements, and matters herein contained and the log of the above-described well as filed and that the same are true and correct. So help me God.

(Signature) Richard W. Sidney Miller  
Box 364, Great Bend, Kansas  
(Address)

My Commission expires Feb. 28 - 1972  
Wanda C. Spencer  
Notary Public.



DRILLERS LOG

No. 2 Unger "C"

15-039-20062-00-00

CASING RECORD:

5 5/8" @ 329.31'  
w/210 sx cement

4 1/2" @ 3909'  
w/160 sx cement

TOTAL DEPTH: 3910'

COMPANY:

Birmingham-Bartlett Drilling Co.

CONTRACTOR:

Red Tiger Drilling Co.

COMMENCED:

September 22, 1968

COMPLETED:

September 30, 1968

DESCRIPTION:

N/2 NE NE

18-35-28W

Decatur Co., Ka.

ELEVATION:

FORMATION

FROM

TO

REMARKS

Shale Sand Streaks

0

195

Shale

195

1842

Anhydrite (Blains)

1842

1857

Shale & Sand

1857

1938

Shale & Shells

1938

2377

Anhydrite

2377

2409

Shale & Shells

2409

2765

Shale & Lime

2765

3735

Lime

3735

3910

RECEIVED  
STATE CORPORATION COMMISSION  
11-05-1968  
NOV 5 1968  
CONSERVATION DIVISION  
Wichita, Kansas

I certify that this is a true and correct copy of the above log to the best of my knowledge.

RED TIGER DRILLING COMPANY

*Jean Stacks*

Subscribed and sworn to before me this 4th day of October, 1968.

*Betty M. Maloney*  
Notary Public

My Commission Expires:

3-31-71