

15-039-20211-00-00

STATE OF KANSAS  
STATE CORPORATION COMMISSION

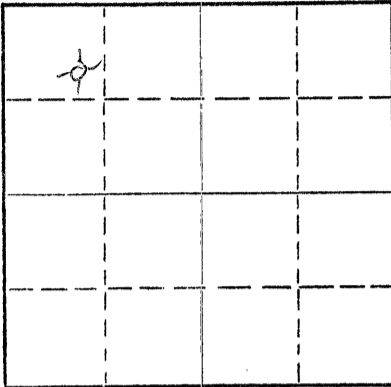
Form CP-4

Give All Information Completely  
Make Required Affidavit  
Mail or Deliver Report to:  
Conservation Division  
State Corporation Commission  
212 No. Market  
Wichita, Kansas 67202

WELL PLUGGING RECORD

Decatur County. Sec. 17 Twp. 3S Rge. 28W (E) (W) X  
Location as "NE/CNW/SW" or footage from lines SE NW NW  
Lease Owner Birmingham-Bartlett Drilling Co.  
Lease Name Ruzicka Well No. 1  
Office Address 300 Kaufman Bldg., Wichita, Kansas  
Character of Well (completed as Oil, Gas or Dry Hole) D & A  
Date well completed May 20 1971  
Application for plugging filed May 20 1971  
Application for plugging approved May 20 1971  
Plugging commenced May 20 1971  
Plugging completed May 20 1971  
Reason for abandonment of well or producing formation D & A

NORTH



Locate well correctly on above  
Section Plat

If a producing well is abandoned, date of last production 19  
Was permission obtained from the Conservation Division or its agents before plugging was commenced? yes

Name of Conservation Agent who supervised plugging of this well W. L. Nichols  
Producing formation \_\_\_\_\_ Depth to top \_\_\_\_\_ Bottom \_\_\_\_\_ Total Depth of Well 3906 Feet  
Show depth and thickness of all water, oil and gas formations.

OIL, GAS OR WATER RECORDS

CASING RECORD

FORMATION	CONTENT	FROM	TO	SIZE	PUT IN	PULLED OUT
				8 5/8"	300'	-0-

Describe in detail the manner in which the well was plugged, indicating where the mud fluid was placed and the method or methods used in introducing it into the hole. If cement or other plugs were used, state the character of same and depth placed, from \_\_\_\_\_ feet to \_\_\_\_\_ feet for each plug set.

1st plug @ 1675' w/100 sx  
2nd plug @ 340' w/125 sx  
last plug @ 40' w/10 sx  
completed @ 9:30 p.m.  
by Halliburton

RECEIVED  
STATE CORPORATION COMMISSION  
MAY 26 1971  
CONSERVATION DIVISION  
Wichita, Kansas

5-26-71

(If additional description is necessary, use BACK of this sheet)

Name of Plugging Contractor Red Tiger Drilling Co.  
Address 1720 Wichita Plaza, Wichita, Kansas

STATE OF Kansas, COUNTY OF Sedgwick, ss.

Jim Farrice (employee of owner) or (owner or operator) of the above-described well, being first duly sworn on oath, says: That I have knowledge of the facts, statements, and matters herein contained and the log of the above-described well as filed and that the same are true and correct. So help me God.


(Signature) Jim Farrice

1720 Wichita Plaza, Wichita, Kansas  
(Address)

Subscribed and sworn to before me this 25th day of May, 19 71

My commission expires July 23, 1974

Virginia K. Albert  
Notary Public.



15-039-20211-00-00

DRILLERS LOG

No. 1 Ruzicka

CASING RECORD:

8 5/8" @ 307'  
w/210 sx cement

COMPANY:

Birmingham-Bartlett Drilling Co.

DESCRIPTION:

SE NW NW  
17-35-26W  
Decatur County,  
Kansas

CONTRACTOR:

Red Tiger Drilling Co.

COMMENCED:

May 13, 1971

COMPLETED:

May 20, 1971

TOTAL DEPTH: 3906'

ELEVATION:


<u>FORMATION</u>	<u>FROM</u>	<u>TO</u>	<u>REMARKS</u>
Shale & Rock	0	40	
Shale	40	1710	
Shale & Lime	1710	2386	
Anhydrite	2386	2422	
Shale	2422	2460	
Shale & Lime	2460	2810	
Lime	2810	2965	
Shale & Lime	2965	3300	
Lime	3300	3906	

I certify that this is a true and correct copy of the above log to the best of my knowledge.

RED TIGER DRILLING COMPANY

*Jim Farris*  
Jim Farris

Subscribed and sworn to before me this 25th day of May, 1971.



*Virginia K. Albert*  
Notary Public

July 23, 1974

RECEIVED  
STATE CORPORATION COMMISSION  
MAY 26 1971  
CONSERVATION DIVISION  
Wichita, Kansas

5-26-71