

15-039-20480-00-00

STATE OF KANSAS  
STATE CORPORATION COMMISSION

WELL PLUGGING RECORD

Give All Information Completely  
Make Required Affidavit  
Mail or Deliver Report to  
Conservation Division  
State Corporation Comm.  
245 North Water  
Wichita, KS 67202

Decatur County, Sec. 10 Twp. 3S Rge. 28W E/W  
Location as "NE/CNW $\frac{1}{4}$ SW $\frac{1}{4}$ " or footage from lines

SW NE NW  
Lease Owner Vincent Oil Corporation  
Lease Name SCOTT Well No. 1

Office Address 230 O. W. Garvey Bldg., Wichita, KS 67202

Character of Well (Completed as Oil, Gas or Dry Hole)  
Dry Hole

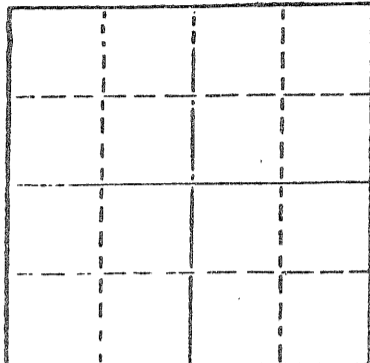
Date Well completed 12-15-79 19  
Application for plugging filed 12-15-79 19  
Application for plugging approved 12-15-79 19  
Plugging commenced 12-15-79 19  
Plugging completed 12-15-79 19

Reason for abandonment of well or producing formation  
Dry Hole

If a producing well is abandoned, date of last production  
-- 19

Was permission obtained from the Conservation Division or  
its agents before plugging was commenced? YES

Name of Conservation Agent who supervised plugging of this well Gilbert Balthazor, Palco, KS  
Producing formation Depth to top Bottom Total Depth of Well 3910'  
Show depth and thickness of all water, oil and gas formations.



Locate well correctly on above  
Section Plat

OIL, GAS OR WATER RECORDS

CASING RECORD

FORMATION	CONTENT	FROM	TO	SIZE	PUT IN	PULLED OUT
				8-5/8"	215'	none

Describe in detail the manner in which the well was plugged, indicating where the mud fluid was placed and the method or methods used in introducing it into the hold. If cement or other plugs were used, state the character of same and depth placed, from feet to feet for each plug set.

- 1st plug @ 1400' w/700 sx.
- 2nd plug @ 210' w/20 sx.
- 3rd plug @ 40' w/10 sx.
- 5 sx. in the rat hole.

(If additional description is necessary, use BACK of this sheet)

Name of Plugging Contractor Murfin Drilling Company

RECEIVED  
STATE CORPORATION COMMISSION  
12-28-1979  
DEC 28 1979


STATE OF KANSAS COUNTY OF SEDGWICK

Wm. S. Shropshire, Asst. Gen. Mgr./Murfin Drlg. (employee of owner) or (owner or operator) of the above-described well, being first duly sworn on oath, says: That I have knowledge of the facts, statements, and matters herein contained and the log of the above-described well as filed and that the same are true and correct. So help me God.

(Signature) Wm. S. Shropshire  
Wm. S. Shropshire, Asst. Gen. Mgr.  
617 Union Center Building, Wichita, KS 67202 (Address)

SUBSCRIBED AND SWORN TO before me this 26th day of December, 1979

My commission expires May 21, 1983 Linda Lynch Notary Public.




WELL LOG

15-039-20480-00-00

COMPANY Vincent Oil Company  
FARM SCOTT NO. 1  
RIG. NO. 16  
TOTAL DEPTH 3910'  
COMM. 12-8-79 COMP. 12-15-79  
CONTRACTOR Murfin Drilling Company

SEC. 10 T. 3S R. 28W  
LOG.  
SW NE NW

COUNTY Decatur KANSAS



CASING  
20 10  
15 8 5/8" csg. set @ 215' w/160 sx. of  
12 6 60-40 posmix, 2% CC.  
13 5

ELEVATION

PRODUCTION

FIGURES INDICATE BOTTOM OF FORMATIONS

70' Surface Soil & Clay  
95' Sand  
145' Clay  
215' Shale (Blue) & Sand  
1280' Shale & Clay  
1355' Sand  
2275' Sand & Shale  
2375' Shale  
2406' ANHYDRITE  
2475' Shale  
2910' Shale & Lime  
3315' Shale  
3766' Shale & Lime  
3910' Lime & Shale R T D

RECEIVED  
STATE OCCUPATION COMMISSION  
12-28-1979  
DEC 28 1979

CONSERVATION DIVISION  
Wichita, Kansas

State of KANSAS  
County of SEDGWICK ss:

I, Wm. S. Shropshire, Asst. Gen. Mgr. of the Murfin Drilling Company  
upon oath state that the above and foregoing is a true and correct copy of the log of the SCOTT #1 well.

*Wm. S. Shropshire*  
Wm. S. Shropshire, Asst. Gen. Mgr.

Subscribed and sworn to before me this 26th day of December 1979

My Commission Expires: May 21, 1983

*Linda Lynch*  
Linda Lynch NOTARY PUBLIC

