

69

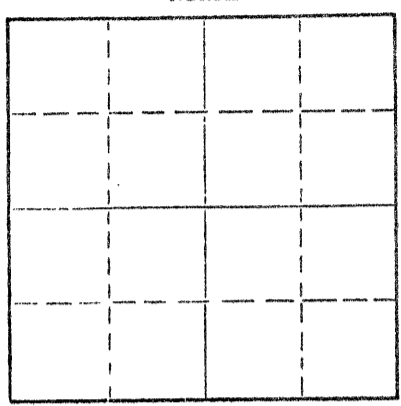
15-039-20225-00-00

STATE OF KANSAS  
STATE CORPORATION COMMISSION

Form CP-4

Give All Information Completely  
Make Required Affidavit  
Mail or Deliver Report to:  
Conservation Division  
State Corporation Commission  
P. O. Box 17027  
Wichita, Kansas 67217  
NORTH

WELL PLUGGING RECORD



Locate well correctly on above Section Plat

Decatur County, Sec. 10 Twp. 3S Rge. 28W (NE) (NW)  
Location as "NE/CNW/SW" or footage from lines C NE SW  
Lease Owner Jeff C. Lyle  
Lease Name Clark Well No. 1  
Office Address 816 Vickers - K.S.B. & T. Bldg., Wichita, Kansas 67202  
Character of Well (completed as Oil, Gas or Dry Hole) Dry Hole  
Date well completed 2-3-72 19  
Application for plugging filed 2-2-72 19  
Application for plugging approved 2-2-72 19  
Plugging commenced 2-2-72 19  
Plugging completed 2-3-72 19  
Reason for abandonment of well or producing formation commercial quantities of oil not found  
If a producing well is abandoned, date of last production 19  
Was permission obtained from the Conservation Division or its agents before plugging was commenced? yes

Name of Conservation Agent who supervised plugging of this well  
Producing formation Depth to top Bottom Total Depth of Well 3935 Feet  
Show depth and thickness of all water, oil and gas formations.

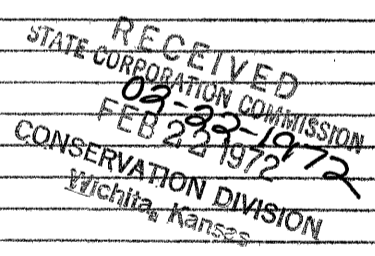
OIL, GAS OR WATER RECORDS

CASING RECORD

FORMATION	CONTENT	FROM	TO	SIZE	PUT IN	PULLED OUT
				8 5/8"	209'	

Describe in detail the manner in which the well was plugged, indicating where the mud fluid was placed and the method or methods used in introducing it into the hole. If cement or other plugs were used, state the character of same and depth placed, from feet to feet for each plug set.


1st Plug at 1500' w/ 70 sx. cement.  
2nd Plug at 215' w/ 20 sx. cement.  
Top plug at 40' w/ 10 sx. cement.



(If additional description is necessary, use BACK of this sheet)  
Name of Plugging Contractor Rains & Williamson Oil Co., Inc.  
Address 435 Page Court, 220 West Douglas, Wichita, Kansas 67202

STATE OF KANSAS, COUNTY OF SEDGWICK, ss.  
Wilson Rains, Pres. of Rains & Williamson Oil Co., Inc. (owner or operator) of the above-described well, being first duly sworn on oath, says: That I have knowledge of the facts, statements, and matters herein contained and the log of the above-described well as filed and that the same are true and correct. So help me God.

(Signature) [Signature]  
435 Page Court, 220 W. Douglas, Wichita, Kansas 67202 (Address)



Subscribed and sworn to before me this 17th day of February 1972  
Juanita M. Green Notary Public.  
My commission expires October 4, 1975

WELL LOG

15-039-20225-00-00

COMPANY Jeff C. Lyle

SEC. 10 T. 3S R. 28W  
LOS. C NE SW

FARM Clark NO. 1


RIG. NO. 1

TOTAL DEPTH 3935

COUNTY Decatur  
KANSAS

COMM. 1-25-72

COMP. 2-3-72



CONTRACTOR Rains & Williamson Oil Co., Inc.

CASING

20	10
15	8 5/8" @ 209' w/ 150 sx., 2% gel, 3% CC
12	6
13	5

ELEVATION 2671 KB

PRODUCTION

FIGURES INDICATE BOTTOM OF FORMATIONS

Surface Clay	76
Lime	216
Shale	1500
Shale & Sand Streaks	2130
Shale & Red Bed	2355
Red Bed	2380
Anhydrite	2413
Shale	2880
Lime and Shale	3170
Shale and Lime	3365
Lime and Shale	3660
Lime	3935
Rotary Total Depth	3935

RECEIVED  
STATE CORPORATION COMMISSION  
02-22-1972  
CONSERVATION DIVISION  
Wichita, Kansas

State of Kansas }  
County of Sedgwick } ss:

I, Wilson Rains, President of the Rains & Williamson Oil Co., Inc. ~~Company~~

upon oath state that the above and foregoing is a true and correct copy of the log of the Clark #1 well.

Wilson Rains  
WILSON RAINS

Juanita M. Green  
NOTARY PUBLIC  
Juanita M. Green

Subscribed and sworn to before me this 17th day of February 19 72

My Commission Expires: October 4, 1975

