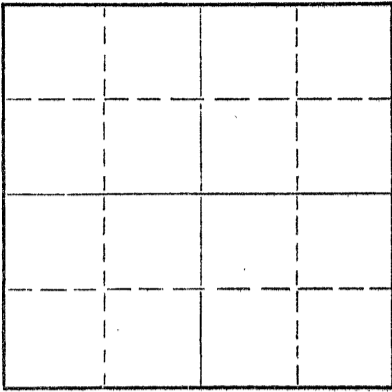


Give All Information Completely
Make Required Affidavit
Mail or Deliver Report to:
Conservation Division
State Corporation Commission
212 No. Market
Wichita, Kansas

WELL PLUGGING RECORD
15-039-2011-00-02

NORTH



Locate well correctly on above
Section Plat

Decatur County, Sec. 5 Twp. 3 Rge. 28W (E) (W)
Location as "NE/CNW/SW" or footage from lines. 150' North of C NW NE
Lease Owner Donald C. Slawson
Lease Name Steinmetz 'A' Well No. 1
Office Address 408 One Twenty Building - Wichita, Kansas 67202
Character of Well (completed as Oil, Gas or Dry Hole) Dry Hole
Date well completed August 23, 1969
Application for plugging filed August 23, 1969
Application for plugging approved August 23, 1969
Plugging commenced August 23, 1969
Plugging completed August 23, 1969
Reason for abandonment of well or producing formation Dry Hole

If a producing well is abandoned, date of last production _____ 19____
Was permission obtained from the Conservation Division or its agents before plugging was commenced? Yes

Name of Conservation Agent who supervised plugging of this well Leo F. Massey, P. O. Box 582, Hays, Kansas 67601
Producing formation _____ Depth to top _____ Bottom _____ Total Depth of Well 3607 Feet
Show depth and thickness of all water, oil and gas formations.


OIL, GAS OR WATER RECORDS

CASING RECORD

FORMATION	CONTENT	FROM	TO	SIZE	PUT IN	PULLED OUT
		0	260b	8 5/8"	X	

Describe in detail the manner in which the well was plugged, indicating where the mud fluid was placed and the method or methods used in introducing it into the hole. If cement or other plugs were used, state the character of same and depth placed, from _____ feet to _____ feet for each plug set.

Plug at 1700' & 100 sx cement
Plug at 250' & 25 sx cement
Hulls & Plug @40'; 10 sx cement
2 sx cement in rat hole



(If additional description is necessary, use BACK of this sheet)
Name of Plugging Contractor Slawson Drilling Company, Inc.
Address Suite 408 One Twenty Building - Wichita, Kansas 67202

STATE OF KANSAS, COUNTY OF SEDGWICK, ss.
DONALD C. SLAWSON (employee of owner) or (owner or operator) of the above-described well, being first duly sworn on oath, says: That I have knowledge of the facts, statements, and matters herein contained and the log of the above-described well as filed and that the same are true and correct. So help me God.

(Signature) _____
408 One Twenty Building - Wichita, Kansas
(Address)

Subscribed and sworn to before me this 3rd day of September, 1969

My commission expires May 15, 1971
Linda R. Sparr Notary Public.



15-039 - 20111-00-00

WELL LOG

Company: Donald C. Slawson
 Suite 408 One Twenty Building
 Wichita, Kansas

Lease: Steinmetz 'A' #1
 150' North of C NW NE, Section 5-3-28W
 Decatur County, Kansas

Total Depth: 3607' Elevation: 2587 K.B.

Contractor: Slawson Drilling Company, Inc.

Commenced: August 19, 1969

Completed: August 23, 1969


Casing: 8 5/8" at 260' with 175 sx cement

0-260	Surface Clay (Sand, Shale, etc.)
260-1875	Shale & Shells
1875-2265	Lime & Shale
2265-2297	Anhydrite
2297-3214	Lime & Shale
3214-3607	Lime
3607	Total Depth

RECEIVED
 STATE CORPORATION COMMISSION
 SEP 4 1969
 CONSERVATION DIVISION
 Wichita, Kansas


STATE OF KANSAS)
) SS:
 COUNTY OF SEDGWICK)

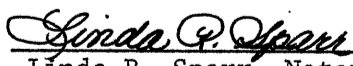
I, Donald C. Slawson, of the Slawson Drilling Company, Inc., upon oath state that the above and foregoing is a true and correct copy of the log of the Steinmetz 'A' #1 well.



 DONALD C. SLAWSON

Subscribed and sworn to before me this 3rd day of September, 1969.





 Linda R. Sparr, Notary Public

Commission Expires:
 May 15, 1971