

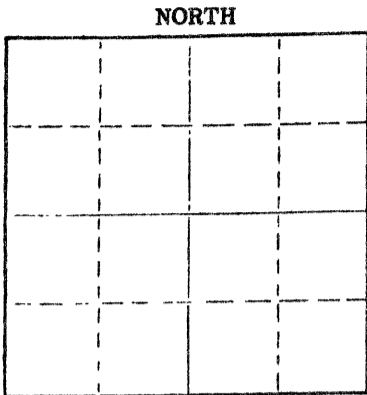
15-039-20352-00-00

STATE OF KANSAS  
STATE CORPORATION COMMISSION  
CONSERVATION DIVISION  
P. O. BOX 17027  
WICHITA, KANSAS 67217

FORM CP-4

WELL PLUGGING RECORD

Decatur County, Sec 7 Twp 3S Rge 28 (E) W (W)  
Location as "NE/CNW/SE/SW" or footage from lines C SW SE  
Lease Owner S & W Drilling Co., Inc.  
Lease Name Shaw Well No. 1  
Office Address Box 132, Oberlin, KS. 67749  
Character of Well (completed as Oil, Gas or Dry Hole) Dry Hole  
Date well completed August 2, 1976  
Application for plugging filed August 2, 1976  
Application for plugging approved August 2, 1976  
Plugging commenced August 2, 1976  
Plugging completed August 2, 1976  
Reason for abandonment of well or producing formation Commercial quantities of oil not found  
If a producing well is abandoned, date of last production 19  
Was permission obtained from the Conservation Division or its agents before plugging was commenced? Yes



Locate well correctly on above Section Plat

Name of Conservation Agent who supervised plugging of this well Gilbert Balthazor  
Producing formation \_\_\_\_\_ Depth to top \_\_\_\_\_ Bottom \_\_\_\_\_ Total Depth of Well 3822 feet  
Show depth and thickness of all water, oil and gas formations.


OIL, GAS OR WATER RECORDS

CASING RECORD

FORMATION	CONTENT	FROM	TO	SIZE	PUT IN	PULLED OUT
				8 5/8"	222'	None

Describe in detail the manner in which the well was plugged, indicating where the mud fluid was placed and the method or methods used in introducing it into the hole. If cement or other plugs were used, state the character of same and depth placed, from \_\_\_\_\_ feet to \_\_\_\_\_ feet for each plug set.

Plug set @ 1400' w/ 70 sx. cement  
Plug set @ 200' w/ 20 sx.  
Plug set @ 40' w/ 10 sx.




Name of Plugging Contractor \_\_\_\_\_  
Address \_\_\_\_\_  
(If additional description is necessary, use BACK of this sheet)

STATE OF KANSAS COUNTY OF SEDGWICK SS.  
Wilson Rains (employee of owner) or (owner or operator) of the above-described well, being first duly sworn on oath, says: That I have knowledge of the facts, statements, and matters herein contained and the log of the above-described well as filed and that the same are true and correct. So help me God.

(Signature) Wilson Rains  
220 W. Douglas, Wichita, KS 67202 (Address)

Subscribed and sworn to before me this 6th day of August, 1976  
My commission expires 10-4-79  
Juanita M. Green Notary Public.



WELL LOG

15-039-20352-00-00

COMPANY S & W Drilling Co., Inc.

SEC. 7 T. 3S R. 28W  
LOC. C SW SE

FARM Shaw

NO. 1


RIG. NO. 4

TOTAL DEPTH 3822'

COMM. 7-26-76

COMP. 8-2-76

COUNTY Decatur  
KANSAS



CONTRACTOR Rains & Williamson Oil Co., Inc.

CASING

20 10  
15 8 5/8" set @ 222' w/ 160 sx. 60/40 pOSE ELEVATION  
12 6 2% gel, 3% cc.  
13 5

PRODUCTION D & A

FIGURES INDICATE BOTTOM OF FORMATIONS

Clay & sand	180
Shale	600
Sand	700
Shale	1365
Shale & sand	2005
Shale & red bed	2237
Shale	2273
Shale & red bed	2347
Anhydrite	2378
Shale	2690
Shale & red bed	2925
Shale & lime	3295
Shale & red bed	3410
Shale & lime	3540
Lime	3822
<u>R.T.D.</u>	<u>3822</u>

RECEIVED  
STATE CORPORATION COMMISSION  
AUG 19 1976  
CONSERVATION DIVISION  
Wichita, Kansas

State of Kansas  
County of Sedgwick } ss:

I, Wilson Rains, President of the Rains & Williamson Oil Co., Inc.

upon oath state that the above and foregoing is a true and correct copy of the log of the Shaw #1 well.

Wilson Rains  
WILSON RAINS

Subscribed and sworn to before me this 6th day of August 1976

Juanita M. Green  
NOTARY PUBLIC  
Juanita M. Green

My Commission Expires: 10-4-79

