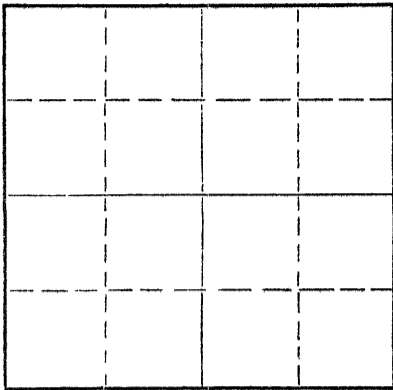


STATE OF KANSAS
STATE CORPORATION COMMISSION

Give All Information Completely
Make Required Affidavit
Mail or Deliver Report to:
Conservation Division
State Corporation Commission
212 No. Market
Wichita, Kansas

15-039-20155-08-80 Form CP-4
WELL PLUGGING RECORD

NORTH



Locate well correctly on above
Section Plat

Decatur County, Sec. 7 Twp. 3 Rge. 28W(E) (W)
Location as "NE/CNW/SW" or footage from lines 60' N of C NE SE
Lease Owner Donald C. Slawson
Lease Name Shaw 'B' Well No. 1
Office Address Suite 408 One Twenty Building-Wichita, Kansas 67202
Character of Well (completed as Oil, Gas or Dry Hole) Dry Hole
Date well completed April 25, 1970
Application for plugging filed April 25, 1970
Application for plugging approved April 25, 1970
Plugging commenced April 25, 1970
Plugging completed April 25, 1970
Reason for abandonment of well or producing formation Dry Hole

If a producing well is abandoned, date of last production 19____
Was permission obtained from the Conservation Division or its agents before plugging was commenced? Yes

Name of Conservation Agent who supervised plugging of this well W. L. Nichols-Box 157-Morland, Kansas
Producing formation _____ Depth to top _____ Bottom _____ Total Depth of Well 3870 Feet
Show depth and thickness of all water, oil and gas formations.

OIL, GAS OR WATER RECORDS

CASING RECORD

FORMATION	CONTENT	FROM	TO	SIZE	PUT IN	PULLED OUT
		0	338'	8 5/8"	X	

Describe in detail the manner in which the well was plugged, indicating where the mud fluid was placed and the method or methods used in introducing it into the hole. If cement or other plugs were used, state the character of same and depth placed, from _____ feet to _____ feet for each plug set.

Mud to 1500'; 100 sx cement
Mud to 370'; 25 sx cement
Plug @ 40', 1 sac; 10 sx cement
Bridge Rat hole with 2 sx cement

Completed @10:00 p.m. 4-25-70

RECEIVED
STATE CORPORATION COMMISSION
MAY 7 1970
CONSERVATION DIVISION
Wichita, Kansas

(If additional description is necessary, use BACK of this sheet)

Name of Plugging Contractor Slawson Drilling Company, Inc;
Address 408 One Twenty Building - Wichita, Kansas 67202


STATE OF KANSAS, COUNTY OF SEDGWICK, ss.
MAXINE V. STARR (employee of owner) or (owner or operator) of the above-described well, being first duly sworn on oath, says: That I have knowledge of the facts, statements, and matters herein contained and the log of the above-described well as filed and that the same are true and correct. So help me God.

(Signature) Maxine V. Starr
408 One Twenty Bldg-Wichita, Kansas 67202
(Address)

Subscribed and sworn to before me this 6th day of May, 1970

My commission expires May 15, 1971

Linda R. Sparr
Linda R. Sparr Notary Public.



15-039-20155-00 -00

WELL LOG

Company: Donald C. Slawson
Suite 408 One Twenty Building
Wichita, Kansas 67202

Lease: Shaw 'B' #1
60' North of C NE SE, Section 7-3-28W
Decatur County, Kansas

Total Depth: 3870' Elevation: 2663' K.B.

Contractor: Slawson Drilling Company, Inc.

Commenced: April 20, 1970

Completed: April ~~28~~^{25 CS-8-25-70}, 1970

Casing: 8 5/8" at 338' with 300 sx cement

0-40	Surface Clay
40-95	Sand & Gravel
95-165	Shale, Etc.
165-977	Shale & Shells
977-2001	Shale
2001-2349	Shale & Shells
2349-2381	Anhydrite
2381-2496	Shale & Shells
2496-3212	Lime & Shale
3212-3312	Lime
3312-3410	Lime & Shale
3410-3870	Lime
3870	Total Depth


RECEIVED
STATE CORPORATION COMMISSION
MAY 7 1970
CONSERVATION DIVISION
Wichita, Kansas

STATE OF KANSAS)
) SS:
COUNTY OF SEDGWICK)

I, Maxine V. Starr, of the Slawson Drilling Company, Inc., upon oath state that the above and foregoing is a true and correct copy of the log of the #1 Shaw 'B' well.

Maxine V. Starr
MAXINE V. STARR

Subscribed and sworn to before me this 6th day of May, 1970.



Linda R. Sparr
Linda R. Sparr, Notary Public

My Commission Expires:
May 15, 1971