

STATE OF KANSAS
STATE CORPORATION COMMISSION
200 Colorado Derby Building
Wichita, Kansas 67202

WELL PLUGGING RECORD
K.A.R.-82-3-117

API NUMBER 15-039-20,762-00-00

LEASE NAME Hatch

WELL NUMBER 1

SPOT LOCATION C NW SW

SEC. 5 TWP. 3S RGE 28W (E) or (W)

COUNTY Decatur

Date Well Completed 4-21-85

Plugging Commenced 4-21-85

Plugging Completed 4-21-85

LEASE OPERATOR McDonald-Wallace Petroleum Co., Inc. & DaMar Resources, Inc.

ADDRESS P. O. Box 70, Hays, KS 67601

PHONE # (913) 625-0020 OPERATORS LICENSE NO. 6390 & 9067

Character of Well D&A
(Oil, Gas, D&A, SWD, Input, Water Supply Well)

Did you notify the KCC/KDHE Joint District Office prior to plugging this well? Yes

Which KCC/KDHE Joint Office did you notify? Carl Goodrow, Hays, Ks.

Is ACO-1 filed? If not, is well log attached?

Producing formation Depth to top bottom T.D. 3880'

Show depth and thickness of all water, oil and gas formations.

OIL, GAS OR WATER RECORDS

CASING RECORD

Formation	Content	From	To	Size	Put in	Pulled out
Surface				8-5/8"	346'	none

Describe in detail the manner in which the well was plugged, indicating where the mud fluid was placed and the method or methods used in introducing it into the hole. If cement or other plugs were used state, the character of same and depth placed, from feet to feet each set.

1st plug @ 2350' w/ 25 sx;
2nd plug @ 1600' w/ 100 sx;
3rd plug @ 350' w/ 40 sx;
4th plug @ 40' w/ 10 sx;
15 sx in rat hole.

(If additional description is necessary, use BACK of this form.)

RECEIVED
STATE CORPORATION COMMISSION
05-28-1985
MAY 28 1985
CONSERVATION DIVISION
Wichita, Kansas

Name of Plugging Contractor Murfin Drilling Company License No. 6033

Address 250 N. Water, Suite 300, Wichita, KS 67202


STATE OF Kansas COUNTY OF Sedgwick, ss.

Robert A. Ramseyer, Jr.

(employee of operator) or (operator) of above-described well, being first duly sworn on oath, says: That I have knowledge of the facts, statements, and matters herein contained and the log of the above-described well as filed that the same are true and correct before me God.

(Signature) Robert A. Ramseyer, Jr.
Robert A. Ramseyer, Jr., Agent for Opr.
(Address) 250 N. Water, Suite 300
Wichita, KS 67202

SUBSCRIBED AND SWORN TO before me this 15 day of May, 1985



Eleanor Hall
Notary Public
Eleanor Hall

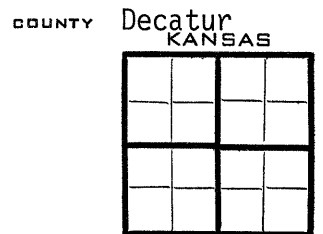
My Commission expires: 4-25-87

15-039-20762-00-00

WELL LOG

McDonald-Wallace Petroleum Co., Inc.
and DaMar Resources, Inc.
COMPANY P. O. Box 70
Hays, KS 67601
FARM HATCH **NO.** 1
RIG. NO. 7
TOTAL DEPTH 3880'
COMM. 4-15-85 **COMP.** 4-21-85
CONTRACTOR Murfin Drilling Company
250 N. Water, Suite 300
Wichita, KS 67202

SEC. 5 **T.** 3S **R.** 28W
LOC. 0 NW SW



CASING
20 **10**
15 8-5/8" csg set @ 346' w/225 sx Common,
12 6 2% gel, 3% CC
13 5

ELEVATION
PRODUCTION

FIGURES INDICATE BOTTOM OF FORMATIONS


Sand	150'
Shale	346'
Sand & Shale	1980'
Anhydrite	1992'
Sand & Shale	2338'
Anhydrite	2371'
Shale & Sand	2960'
Shale & Shells	3060'
Sand & Shale	3475'
Shale & Lime	(RTD) 3880'

RECEIVED
STATE CORPORATION COMMISSION
05-28-1985
MAY 28 1985
CONSERVATION DIVISION
Wichita, Kansas

State of Kansas
County of Sedgwick } ss:

I, Robert A. Ramseyer, Jr. of the Murfin Drilling Company

upon oath and before me the above and foregoing is a true and correct copy of the log of the Hatch #1 well.



Robert A. Ramseyer, Jr.
Robert A. Ramseyer, Jr., Agent for Operator

Subscribed and sworn to before me this 15 day of May 19 85

Eleanor Hall
Eleanor Hall NOTARY PUBLIC