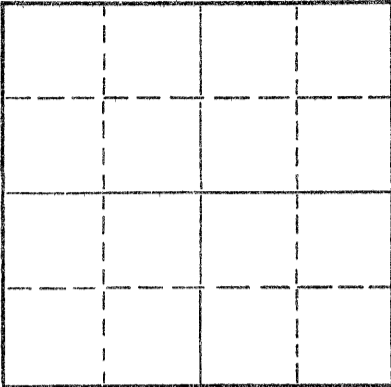


Give All Information Completely
Make Required Affidavit
Mail or Deliver Report to:
Conservation Division
State Corporation Commission
P. O. Box 17027
Wichita, Kansas 67217
NORTH

WELL PLUGGING RECORD



Locate well correctly on above Section Plat

Rawlins County, Sec. 10 Twp. 3S Rge. 33W (E) (W)
Location as "NE/CNW%SW%" or footage from lines C NE SW
Lease Owner Clinton Oil Company
Lease Name Elma Rogers Well No. 1-V
Office Address 217 N. Water, Wichita, Ks. 67202
Character of Well (completed as Oil, Gas or Dry Hole) D & A
Date well completed 11-4-19 72
Application for plugging filed 11-21-19 72
Application for plugging approved 19
Plugging commenced 11-5-19 72
Plugging completed 11-5-19 72
Reason for abandonment of well or producing formation

If a producing well is abandoned, date of last production 19
Was permission obtained from the Conservation Division or its agents before plugging was commenced? Yes

Name of Conservation Agent who supervised plugging of this well Bill Nichols, Morland, Kansas
Producing formation Depth to top Bottom Total Depth of Well Feet
Show depth and thickness of all water, oil and gas formations.

OIL, GAS OR WATER RECORDS

CASING RECORD

FORMATION	CONTENT	FROM	TO	SIZE	PUT IN	PULLED OUT

Describe in detail the manner in which the well was plugged, indicating where the mud fluid was placed and the method or methods used in introducing it into the hole. If cement or other plugs were used, state the character of same and depth placed, from feet to feet for each plug set.

PLUGGED - 1st plg @ 2055' w/125sx
2nd plg @ 215' w/35sx
3rd plg @ 40' w/10sx

RECEIVED
STATE CORPORATION COMMISSION
NOV 28 1972
12-28-1972
CONSERVATION DIVISION
Wichita, Kansas

(If additional description is necessary, use BACK of this sheet)
Name of Plugging Contractor Sun Oil Well Cementing, Inc.
Address Box 169, Great Bend, Kansas 67530

STATE OF Kansas, COUNTY OF Sedgwick
I, James R. Daniels, General Manager (employee of owner) or (owner or operator) of the above-described well, being first duly sworn on oath, says: That I have knowledge of the facts, statements, and matters herein contained and the log of the above-described well as filed and that the same are true and correct. So help me God.

(Signature) James R. Daniels
617 Union Center, Wichita, Ks. 67202
(Address)

Subscribed and sworn to before me this 21st day of November, 1972
MENDRA K. TAYLOR, Notary Public
Commission Expires Sept. 5, 1976
Mendra K. Taylor
Notary Public.



WELL LOG

15-153-20142-00-00

COMPANY CLINTON OIL COMPANY

SEC. 10 T. 3S R. 33W
LOC. C NE SW

FARM Elma Rogers NO. 1-V


RIG. NO. 8

TOTAL DEPTH 4240' RTD

COMM. 10-26-72

COMP. 11-4-72

COUNTY Rawlins,
KANSAS



CONTRACTOR Murfin Drilling Company

CASINO

30 10 3/4" @ 208' w/200 sx
15 8
12 6
13 5

ELEVATION

PRODUCTION D & A

FIGURES INDICATE BOTTOM OF FORMATIONS

Sand & Clay	0 - 160'
Shale	160' - 208'
Shale	208' - 1880'
Sand & Shale	1880' - 2580'
Shale	2580' - 2779'
Anhydrite	2779' - 2813'
Shale & Sand	2813' - 2965'
Shale & Lime	2965' - 4040'
Lime	4040' - 4085'
Lime & Shale	4085' - 4240'
RTD	4240'

RECEIVED
STATE CORPORATION COMMISSION

NOV 28 1972
11-28-1972
CONSERVATION DIVISION
Wichita, Kansas


State of Kansas

County of Sedgwick

ss:

I, James R. Daniels of the Murfin Drilling Company Company

upon oath state that the above and foregoing is a true and correct copy of the log of the Elma Roger #1-V well.



James R. Daniels

JAMES R. DANIELS

19 72

Subscribed and sworn to before me this 21st day of November

SANDRA K. TAYLOR, Notary Public

My Commission Expires: My Commission Expires Sept 5, 1976

Sandra K. Taylor
NOTARY PUBLIC