

STATE OF KANSAS  
STATE CORPORATION COMMISSION

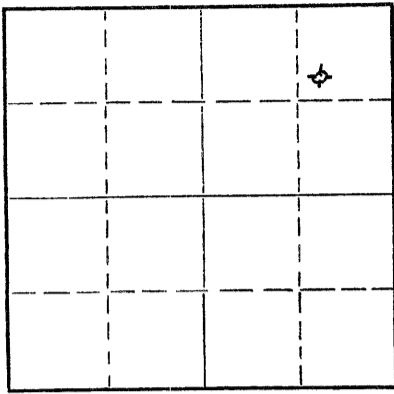
15-153-20273-00-00

WELL PLUGGING RECORD

Give All Information Completely  
Make Required Affidavit  
Mail or Deliver Report to:  
Conservation Division  
State Corporation Commission  
212 North Market, Insurance Bldg.  
Wichita, Kansas

Rawlins County, Sec. 10 Twp. 3S Rge. 33 ~~02X~~ (W)  
Location as "NE/CNW/SW" or footage from lines SW NE NE  
Lease Owner John O. Farmer, Inc.  
Lease Name Corley Well No. 1  
Office Address P.O. Box 352, Russell, Kansas 67665  
Character of Well (completed as Oil, Gas or Dry Hole) Dry Hole  
Date well completed 1-27-77 19  
Application for plugging filed Yes 19  
Application for plugging approved 19  
Plugging commenced 19  
Plugging completed 12:30 P.M. 1-27-77 19  
Reason for abandonment of well or producing formation

NORTH



Locate well correctly on above  
Section Plat

If a producing well is abandoned, date of last production 19  
Was permission obtained from the Conservation Division or its agents before plugging was commenced? Yes

Name of Conservation Agent who supervised plugging of this well Gilbert Balthazor  
Producing formation Depth to top Bottom Total Depth of Well Feet  
Show depth and thickness of all water, oil and gas formations.

OIL, GAS OR WATER RECORDS

CASING RECORD

FORMATION	CONTENT	FROM	TO	SIZE	PUT IN	PULLED OUT

Describe in detail the manner in which the well was plugged, indicating where the mud fluid was placed and the method or methods used in introducing it into the hole. If cement or other plugs were used, state the character of same and depth placed, from feet to feet for each plug set.

Plug #1	1700'	70 sx. cement
Plug #2	200'	20 sx. cement
Plug #3	40'	10 sx. cement

RECEIVED  
STATE CORPORATION COMMISSION

JAN 31 1977

01-31-1977

CONSERVATION DIVISION  
Wichita, Kansas

(If additional description is necessary, use BACK of this sheet)  
Name of Plugging Contractor John O. Farmer, Inc.  
Address P.O. Box 352, Russell, Kansas 67665


STATE OF KANSAS, COUNTY OF RUSSELL, ss.  
Sam. L. Farmer (employee of owner) or (owner or operator) of the above-described well, being first duly sworn on oath, says: That I have knowledge of the facts, statements, and matters herein contained and the log of the above-described well as filed and that the same are true and correct. So help me God.

(Signature) Sam L. Farmer  
Sam L. Farmer  
P.O. Box 352, Russell, KS 67665  
(Address)

SUBSCRIBED AND SWORN to before me this 28th day of January, 1977

My commission expires February 15, 1979

Helen Carlson Notary Public.



**KANSAS DRILLERS LOG**

API No. 15 153 - 20273-00-00  
 County Number

S. 10 T. 3S R. 33 W  
 Loc. SW NE NE  
 County Rawlins

Operator  
John O. Farmer, Inc.

Address  
P.O. Box 352, Russell, Kansas 67665

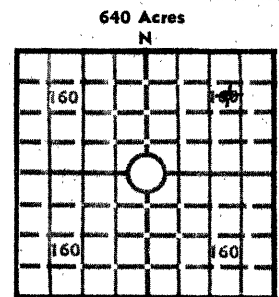
Well No. 1 Lease Name CORLEY

Footage Location  
990 feet from (N) ~~XX~~ line 990 feet from (E) ~~XX~~ line

Principal Contractor John O. Farmer, Inc. Geologist Sam L. Farmer

Spud Date 1-18-77 Total Depth 4125' P.B.T.D.

Date Completed 1-27-77 Oil Purchaser None -- D & A



Locate well correctly  
 Elev.: Gr. 2933  
 DF. 2936 KB. 2938

**CASING RECORD**

Report of all strings set — surface, intermediate, production, etc.

Purpose of string	Size hole drilled	Size casing set (in O.D.)	Weight lbs/ft.	Setting depth	Type cement	Sacks	Type and percent additives
Surface	12 1/4	8-5/8	26	224	Common	175	

**LINER RECORD**

**PERFORATION RECORD**

Top, ft.	Bottom, ft.	Sacks cement	Shots per ft.	Size & type	Depth interval

**TUBING RECORD**

Size	Setting depth	Packer set at

**ACID, FRACTURE, SHOT, CEMENT SQUEEZE RECORD**

Amount and kind of material used	Depth interval treated

**INITIAL PRODUCTION**

Date of first production		Producing method (flowing, pumping, gas lift, etc.)			
RATE OF PRODUCTION PER 24 HOURS	Oil	Gas	Water	Gas-oil ratio	
	bbbls.	MCF	bbbls.	CFPB	
Disposition of gas (vented, used on lease or sold)			Producing interval (s)		

INSTRUCTIONS: As provided in KCC Rule 82-2-125, within 90 days after completion of a well, one completed copy of this Drillers Log shall be transmitted to the State Geological Survey of Kansas, 4150 Monroe Street, Wichita, Kansas 67209. Copies of this form are available from the Conservation Division, State Corporation Commission, 3830 So. Meridian (P.O. Box 17027), Wichita, Kansas 66217. Phone AC 316-522-2206. If confidential custody is desired, please note Rule 82-2-125. Drillers Logs will be on open file in the Oil and Gas Division, State Geological Survey of Kansas, Lawrence, Kansas 66044.

Operator **John O. Farmer, Inc.** DESIGNATE TYPE OF COMP.: OIL, GAS, DRY HOLE, SWDW, ETC.:

Well No. **1** Lease Name **CORLEY** Dry Hole

**S 10 T 3S R 33** <sup>W</sup><sub>W</sub>

**WELL LOG**

Show all important zones of porosity and contents thereof; cored intervals, and all drill-stem tests, including depth interval tested, cushion used, time tool open, flowing and shut-in pressures, and recoveries. SHOW GEOLOGICAL MARKERS, LOGS RUN, OR OTHER DESCRIPTIVE INFORMATION.

FORMATION DESCRIPTION, CONTENTS, ETC.	TOP	BOTTOM	NAME	DEPTH
			Sample Tops:	
Shale & Sand	224	2045		
Shale & Shells	2045	2290	Anhydrite	2684' (+254)
Shale & Sand	2290	2430	Oread	3826' (-888)
Red Bed	2430	2675	Lansing	3882' (-944)
Shale	2675	2684	B/KC	4120' (-1182)
Anhydrite	2684	2719	T.D.	4125' (-1187)
Shale & Lime	2719	3585		
Lime & Shale	3585	3860		
Shale & Lime	3860	3920		
Lime	3920	3955		
Lime & Shale	3955	4010		
Lime	4010	4125		
<p>DST #1 3888-3920            Tool Open 15-30; weak blow 1 min.            Rec: 20' mud            IFP: 52-70            IBHP: 192</p> <p>DST #2 4026-76            Tool Open 30-30; weak blow 10 min            Rec: 20' mud            IFP: 36-54            IBHP: 233</p>				

USE ADDITIONAL SHEETS, IF NECESSARY, TO COMPLETE WELL RECORD.

Date Received \_\_\_\_\_

\_\_\_\_\_  
 Signature  
 Geologist  
 Title  
 January 28, 1977  
 Date