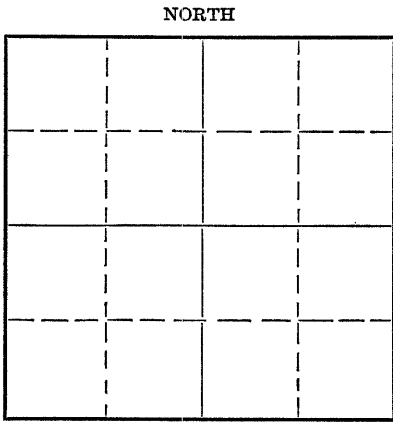


STATE OF KANSAS
STATE CORPORATION COMMISSION

Give All Information Completely
Make Required Affidavit
Mail or Deliver Report to:
Conservation Division
State Corporation Commission
800 Biting Building
Wichita, Kansas

15-153-00010-00-00
WELL PLUGGING RECORD



Locate well correctly on above
Section Plat

Rawlins County. Sec. 18 Twp. 3 Rge. 34 (E) (W)
Location as "NE/CNW $\frac{1}{4}$ SW $\frac{1}{4}$ " or footage from lines C - S/2 SW/4 SW/4
Lease Owner D. D. Loar
Lease Name Mc Dougal Well No. 1
Office Address Omaha, Nebraska
Character of Well (completed as Oil, Gas or Dry Hole) Dry Hole
Date well completed February 11 19 51
Application for plugging filed February 24 19 51
Application for plugging approved February 24 19 51
Plugging commenced February 26 19 51
Plugging completed February 26 19 51
Reason for abandonment of well or producing formation Dry Hole

If a producing well is abandoned, date of last production 19
Was permission obtained from the Conservation Division or its agents before plugging was commenced? Yes

Name of Conservation Agent who supervised plugging of this well Eldon Petty, Hays, Kansas
Producing formation Depth to top Bottom Total Depth of Well 429.1 Feet
Show depth and thickness of all water, oil and gas formations.


OIL, GAS OR WATER RECORDS

CASING RECORD

Formation	Content	From	To	Size	Put In	Pulled Out
				8-5/8"	315	cemented w/160sk.

Describe in detail the manner in which the well was plugged, indicating where the mud fluid was placed and the method or methods used in introducing it into the hole. If cement or other plugs were used, state the character of same and depth placed, from feet to feet for each plug set.

Heavy mud to 250'
Bridge & Plug @ 250'
15 sacks cement
Heavy mud to 40'
Bridge & Plug @ 40'
1/2 sacks Cotton seed Hulls
10 sacks cement




(If additional description is necessary, use BACK of this sheet)

Correspondence regarding this well should be addressed to Stearns Drilling Company
Address Building & Loan Bldg., Russell, Kansas

STATE OF KANSAS, COUNTY OF RUSSELL, ss.
O. G. Stearns, (employee of owner) or (owner or operator) of the above-described well,
being first duly sworn on oath, says: That I have knowledge of the facts, statements, and matters herein contained and the log of the above-described well as filed and that the same are true and correct. So help me God.
(Signature) *O. G. Stearns*

SUBSCRIBED AND SWORN to before me this 26 day of February, 1951
Paul Patton
Notary Public.

My commission expires June 20, 1953. 23-5091-s 8-50-10M



BURTON #1

Contractor: Stearns Drilling Company
 Commencement Date: 1-25-51
 Completion Date: 2-12-51

Location: C-S/2 SW/4 SW/4,
 Sec. 18, Twp. 3 S., Rg. 34, W,
 Rawlins County, Kansas.

Casing Record:
8-5/8" 315'
 cemented w/160 sks.

Elevation: 3132 D. F.
 Dry and Abandoned.

WELL LOG

clay and sand	0	165
blue shale	165	1405
soft lime and shale	1405	1440
shale	1440	1740
shale and sand	1740	1960
shale	1960	2315
sand and shale	2315	2425
shale	2425	2540
lime and shale	2540	2890
Anhydrite lime	2890	2910
lime and shale	2910	3035
sand, shale and red rock	3035	3150
red rock	3150	3177
shale and shells	3177	3345
sandy shale and red rock	3345	3410
red rock and lime	3410	3520
lime	3520	3536
shale	3536	3570
lime	3570	3710
lime and shale	3710	3775
lime	3775	4130
cherty lime	4130	4144
lime	4144	4295
<u>Total Depth</u>		4295
Top of Kansas City		4091

STATE OF KANSAS)
)-SS
 COUNTY OF RUSSELL)

RECEIVED
 STATE CORPORATION COMMISSION
 MAR 14 1951
 COMMISSIONERS OFFICE
 WICHITA, KANSAS

I hereby certify that the above information is true and correct to the best of my knowledge.

[Signature]

SUBSCRIBED AND SWORN to before me this 5 day of March, 1951.

PLUGGING
 FILE SEC 18 T 3 R 34 W
 BOOK PAGE 64 LINE 27

[Signature]
 Notary Public

My Commission Expires: June 20, 1953

15-153-00010-00-00

Change

#1 McDougal
BURTON #14

ok

Contractor: Stearns Drilling Company
Commencement Date: 1-25-51
Completion Date: 2-12-51

Location: C-8/2-SW/4-SW/4,
Sec. 18, Twp. 3 S., Rg. 34, W,
Rawlins County, Kansas.

Casing Record:
8-5/8" 315'
cemented w/160 sks.

Elevation: 3132 D. F.
Dry and Abandoned.

WELL LOG

clay and sand	0	165
blue shale	165	1405
soft lime and shale	1405	1440
shale	1440	1740
shale and sand	1740	1960
shale	1960	2315
sand and shale	2315	2425
shale	2425	2540
lime and shale	2540	2890
Anhydrite lime	2890	2910
lime and shale	2910	3035
sand, shale and red rock	3035	3150
red rock	3150	3177
shale and shells	3177	3345
sandy shale and red rock	3345	3410
red rock and lime	3410	3520
lime	3520	3536
shale	3536	3570
lime	3570	3710
lime and shale	3710	3775
lime	3775	4130
cherty lime	4130	4144
lime	4144	4295
<u>Total Depth</u>		4295
Top of Kansas City		4091

STATE OF KANSAS)
) SS
COUNTY OF RUSSELL)

RECEIVED
STATE CORPORATION COMMISSION
MAR 14 1951
COMMISSIONER OF STATE CORP. DIV.
Wichita, Kansas

I hereby certify that the above information is true and correct to the best of my knowledge.

[Signature]

SUBSCRIBED AND SWORN to before me this 5 day of March, 1951.

PLUGGING
FILE SEC 18.1-3-R34
BOOK PAGE 64 LINE 27

[Signature]
Notary Public

My Commission Expires: June 20 1953