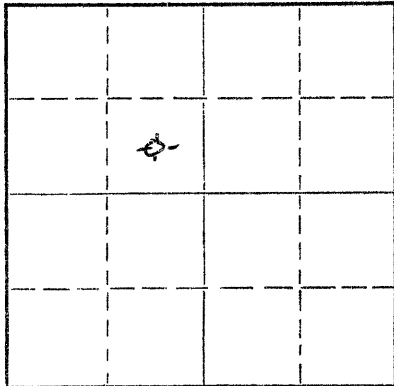


Give All Information Completely
Make Required Affidavit
Mail or Deliver Report to:
Conservation Division
State Corporation Commission
212 No. Market
Wichita, Kansas

WELL PLUGGING RECORD

NORTH



Locate well correctly on above
Section Plat

Rawlins County. Sec. 10 Twp. 3S Rge. 34 (E) W (W)
Location as "NE/CNW/SE/SW" or footage from lines C SE NW
Lease Owner F & M Oil Company
Lease Name Gibson Well No. 2
Office Address 603 Union Center Wichita, Kansas 67202
Character of Well (completed as Oil, Gas or Dry Hole) D & A
Date well completed 10-8 1971
Application for plugging filed 10-8 1971
Application for plugging approved 10-8 1971
Plugging commenced 10-8 1971
Plugging completed 10-8 1971
Reason for abandonment of well or producing formation D & A

If a producing well is abandoned, date of last production 19
Was permission obtained from the Conservation Division or its agents before plugging was commenced? Yes

Name of Conservation Agent who supervised plugging of this well Bill Nichols, Morland, Kansas
Producing formation _____ Depth to top _____ Bottom _____ Total Depth of Well 4290' Feet
Show depth and thickness of all water, oil and gas formations.

OIL, GAS OR WATER RECORDS

CASING RECORD

FORMATION	CONTENT	FROM	TO	SIZE	PUT IN	PULLED OUT

Describe in detail the manner in which the well was plugged, indicating where the mud fluid was placed and the method or methods used in introducing it into the hole. If cement or other plugs were used, state the character of same and depth placed, from _____ feet to _____ feet for each plug set.


2000' w/100 sxs
245' w/25 sxs
40' w/10 sxs

RECEIVED
STATE CORPORATION COMMISSION
OCT 19 1971
CONSERVATION DIVISION
Wichita, Kansas

(If additional description is necessary, use BACK of this sheet)
Name of Plugging Contractor Murfin Drilling Company
Address 617 Union Center Wichita, Kansas 67202

STATE OF KANSAS, COUNTY OF SEDGWICK, ss.
James R. Daniels (employee of owner) or (owner or operator) of the above-described well, being first duly sworn on oath, says: That I have knowledge of the facts, statements, and matters herein contained and the log of the above-described well as filed and that the same are true and correct. So help me God.

(Signature) James R. Daniels
617 Union Center, Wichita, Kansas 67202
(Address)



SUBSCRIBED AND SWORN to before me this 14th day of October 19 71
February 7, 1975
Wilma V. Brokes
Notary Public.

WELL LOG

15-153-20125-00-00

COMPANY F & M Oil Company

SEC. 10 T. 3S R. 34W

FARM Cloe

NO. 1

LOC. C SE NW


RIG. NO. 8

TOTAL DEPTH 4290'

COMM. 9-30-71

COMP. 10-8-71

COUNTY Rawlins
KANSAS



CONTRACTOR Murfin Drilling Company

CASING

20	10
15	8 5/8" @ 229' w/225 sxs
12	6
13	5

ELEVATION 3073 GL

3078 KB

PRODUCTION D & A

FIGURES INDICATE BOTTOM OF FORMATIONS


200 Sand & Clay
 830 Shale
 2760 Sand & Shale
 2833 Shale
 2870 Anhydrite
 3050 Shale
 4125 Lime & Shale
 4135 Lime
 4215 Lime & Shale
 4290 Lime

RECEIVED
 STATE CORPORATION COMMISSION
 OCT 19 1971
 CONSERVATION DIVISION
 Wichita, Kansas

State of KANSAS
 County of SEDGWICK } ss:

I, James R. Daniels of the Murfin Drilling Company

upon oath state that the above and foregoing is a true and correct copy of the log of the Cloe #1 well.



Subscribed and sworn to before me this 14th day of October 19 71

James R. Daniels

My Commission Expires: February 7, 1975

Wilma V. Brokes
 Wilma Brokes NOTARY PUBLIC