

STATE CORPORATION COMMISSION

Give All Information Completely
Make Required Affidavit
Mail or Deliver Report to:
Conservation Division
State Corporation Commission
211 No. Broadway
Wichita, Kansas

WELL PLUGGING RECORD
15-153-30142-00-00

Rawlins County. Sec. 5 Twp. 3 Rge. 34 (E) (W)

Location as "NE/CNW/SW" or footage from lines SE SE SE

Lease Owner Raymond Oil Company, Inc.

Lease Name SAMSON Well No. 1

Office Address 410 Fourth National Bank Building, Wichita 2, Kansas

Character of Well (completed as Oil, Gas or Dry Hole) D & A

Date well completed April 15 19 62

Application for plugging filed April 16 19 62

Application for plugging approved April 18 19 62

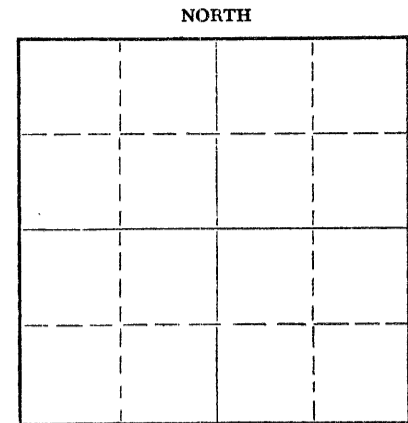
Plugging commenced April 15 19 62

Plugging completed April 15 19 62

Reason for abandonment of well or producing formation D & A

If a producing well is abandoned, date of last production 19

Was permission obtained from the Conservation Division or its agents before plugging was commenced? Yes



Locate well correctly on above Section Plat

Name of Conservation Agent who supervised plugging of this well Mr. Eldon Petty, Box 326, Hays, Kansas

Producing formation Depth to top Bottom Total Depth of Well 4520 Feet

Show depth and thickness of all water, oil and gas formations.

OIL, GAS OR WATER RECORDS

CASING RECORD

FORMATION	CONTENT	FROM	TO	SIZE	PUT IN	PULLED OUT
				8 5/8"	128'	

Describe in detail the manner in which the well was plugged, indicating where the mud fluid was placed and the method or methods used in introducing it into the hole. If cement or other plugs were used, state the character of same and depth placed, from feet to feet for each plug set.

Plugged hole w/20 Sx. @550'
20 Sx. @180'
10 Top Plug mixed and displaced through drill pipe.

RECEIVED
STATE CORPORATION COMMISSION
APR 25 1962
CONSERVATION DIVISION
Wichita, Kansas

(If additional description is necessary, use BACK of this sheet)
Name of Plugging Contractor Murfin Drilling Company,
Address Union Center Building, Wichita, Kansas

STATE OF KANSAS, COUNTY OF SEDGWICK, ss.
Pat Raymond

(employee of owner) or (owner or operator) of the above-described well, being first duly sworn on oath, says: That I have knowledge of the facts, statements, and matters herein contained and the log of the above-described well as filed and that the same are true and correct. So help me God.

(Signature) [Signature]
410 Fourth National Bank Building, Wichita, Ks.
(Address)

SUBSCRIBED AND SWORN TO before me this 24th day of April, 19 62

My commission expires December 10, 1962
Bernice Boldt
Notary Public.




WELL LOG

15-153-30142-00-00

COMPANY Raymond Oil Co., Inc. - Murfin Drilling Co. SEC. 5 T. 3 R. 34W
FARM ROCI SAMSON NO. One LOG: SE SE SE

TOTAL DEPTH 4520'
COMM. 4/5/62 COMP. 4/15/62
SHOT OR TREATED No
CONTRACTOR Murfin Drilling Company
ISSUED

COUNTRY Rawlins
KANSAS



CASING
20 10 5/8" 128' with 100 sacks
15 8
12 6
13 5

ELEVATION 2927' KB
PRODUCTION D & A

FIGURES INDICATE BOTTOM OF FORMATIONS

- 50' Surface Soil & Sand
- 1480' Shale
- 1960' Shale-Sand
- 2434' Shale-Sand
- 2540' Gyp-Red Bed
- 2650' Red Bed
- 2688' Salt
- 2728' Anhydrite
- 3250' Shale
- 3360' Shale-Sand
- 3415' Shale-Lime
- 3480' Lime & Shale
- 3775' Shale & Lime
- 3970' Lime & Shale
- 4350' Lime
- 4420' Shale & Sand
- 4520' Lime-Shale
- 4520' Rotary Total Depth


ELECTRIC LOG TOPS:

- Anhydrite 2689'
- Admire Shale 3433'
- Topeka 3675'
- Oread 3790'
- Hoebner 3806'
- Lansing/Kansas City 3850'
- Base/Kansas City 4126'
- Marmaton 4136'
- Cherokee Shale 4280'
- Mississippi 4462'
- Rotary Total Depth 4520'

DST #1 3810'-3910' Open 1 hr. Weak blow 9 min. Recovered 35' mud. ISIP 1047#/30 min. FSIP 663#/30 min. IF 18# FF 37#

DST #2 3910'-3970' Open 1 hr. Weak blow 5 min. Recovered 5' mud. IF 18# FF 18# IBHP 420#/30 min. FBHP 88#/30 min.

DST #3 3984'-4100' Open 1 hr. Weak blow 5 min. Recovered 20' mud. IF 18# FF 53# IBHP 1293#/30 min. FBHP 995#/30 min.



State of Kansas
County of Sedgwick } ss:

I, W. R. Murfin of the Murfin Drilling Company

upon oath state that the above and foregoing is a true and correct copy of the log of the ROCI SAMSON #1 well.

Subscribed and sworn to before me this 23rd day of April 19 62

My Commission Expires: June 14, 1964

W R Murfin
May Kaye Blume
NOTARY PUBLIC