

STATE OF KANSAS
STATE CORPORATION COMMISSION

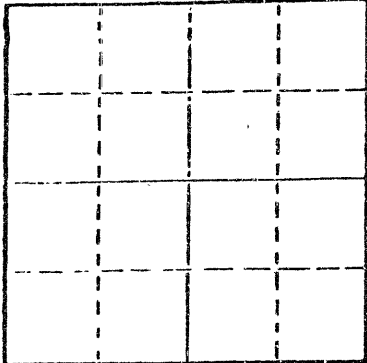
15-153-20410-00-00

WELL PLUGGING RECORD

Give All Information Completely
Make Required Affidavit
Mail or Deliver Report to
Conservation Division
State Corporation Comm.,
245 North Water
Wichita, KS 67202

Rawlins County. Sec. 21 Twp. 3S Rge. 33 E/W
Location as "NE/CNW $\frac{1}{4}$ SW $\frac{1}{4}$ " or footage from lines
C SW SE

Lease Owner Bass Enterprises
Lease Name Joe Chleborad Well No. #1
Office Address P. O. Box 1760, Midland, Texas 79702
Character of Well (Completed as Oil, Gas or Dry Hole) _____



Locate well correctly on above
Section Plot

Dry Hole
Date Well completed 2-16-81 19
Application for plugging filed 2-16-81 19
Application for plugging approved 2-16-81 19
Plugging commenced 2-16-81 19
Plugging completed 2-16-81 19

Reason for abandonment of well or producing formation _____
Commercial quantities of oil not found
If a producing well is abandoned, date of last production _____ 19.

Was permission obtained from the Conservation Division or its agents before plugging was commenced? Yes

Name of Conservation Agent who supervised plugging of this well _____
Producing formation _____ Depth to top _____ Bottom _____ Total Depth of Well 4690'
Show depth and thickness of all water, oil and gas formations.

OIL, GAS OR WATER RECORDS

CASING RECORD

FORMATION	CONTENT	FROM	TO	SIZE	PUT IN	PULLED OUT
				8 5/8"	325'	None

Describe in detail the manner in which the well was plugged, indicating where the mud fluid was placed and the method or methods used in introducing it into the hold. If cement or other plugs were used, state the character of same and depth placed, from _____ feet to _____ feet for each plug set.

Plug @ 1850' w/70 sx.
Plug @ 300' w/20 sx.
Plug @ 40' w/10 sx.
Rat Hole .5 sx.

APR 1 1981
04-01-1981
CONSERVATION DIVISION
WICHITA, KANSAS

(If additional description is necessary, use BACK of this sheet)

Name of Plugging Contractor Rains & Williamson Oil Co., Inc.


STATE OF Kansas COUNTY OF Sedgwick, ss.

Wilson Rains, President of Rains & Williamson Oil Co., Inc. (employee of owner) or (owner or operator) of the above-described well, being first duly sworn on oath, says: That I have knowledge of the facts, statements, and matters herein contained and the log of the above-described well as filed and that the same are true and correct. So help me God.

(Signature) _____

435 Page Court, 220 W. Douglas, Wichita, Ks. 67202
(Address)

SUBSCRIBED AND SWORN TO before me this 19 day of February, 19 81



Juanita M. Green
Juanita M. Green Notary Public.

DRILLER'S LOG

15-153-20410-00-00

COMPANY: Bass Enterprises

SEC. 21 T. 3S R. 33W

WELL NAME: Joe Chleborad #1

LOC. C SW SE

COUNTY: Rawlins

RIG NO. #1

TOTAL DEPTH 4690'

ELEVATION

COMMENCED: 2-4-81

COMPLETED: 2-16-81

CONTRACTOR: Rains & Williamson Oil Co., Inc.

CASING RECORD:

SURFACE: 8 5/8" @ 325' w/225 sx. common, 3% cc.

PRODUCTION: D&A

LOG

(Figures Indicate Bottom of Formations)


Sand	235
Shale	330
Shale & Sand	1902
Shale	2214
Sand & Shale	2390
Shale & Sand	2704
Shale	2833
Shale & Lime	3279
Shale, Sand & Lime	3525
Shale & Lime	3810
Shale	3900
Shale & Lime	4070
Lime & Shale	4130
Lime	4138
Shale & Lime	4690
<u>ROTARY TOTAL DEPTH</u>	<u>4690</u>

APR - 1 1981
CO. S. I. WILSON DIVISION
RAWLINS, KANSAS

STATE OF Kansas)
COUNTY OF Sedgwick) SS:

I, Wilson Rains, President of Rains & Williamson Oil Co., Inc.
upon oath state that the above and foregoing is a true and correct copy of the log of the
Joe Chleborad #1 well.

Wilson Rains
Wilson Rains



Subscribed and sworn to before me this 19 day of February, 1981.

My Appointment Expires: 10-4-83

Juanita M. Green
Juanita M. Green