

15-153-20179-00-00

STATE OF KANSAS  
STATE CORPORATION COMMISSION


Form CP-4

Give All Information Completely  
Make Required Affidavit  
Mail or Deliver Report to:

Conservation Division  
State Corporation Commission  
P. O. Box 17027  
Wichita, Kansas 67217  
NORTH

WELL PLUGGING RECORD

Rawlins County, Sec. 17 Twp. 3S Rge. (E) 33 (W)  
Location as "NE/CNWxSWx" or footage from lines C NW SE  
Lease Owner Clinton Oil Company  
Lease Name C.A. Walker Well No. 1  
Office Address 217 North Water, Wichita, Kansas 67202  
Character of Well (completed as Oil, Gas or Dry Hole) Dry Hole  
Date well completed May 29 19 74  
Application for plugging filed May 29 19 74  
Application for plugging approved May 29 19 74  
Plugging commenced May 29 19 74  
Plugging completed May 29 19 74  
Reason for abandonment of well or producing formation Dry Hole



Locate well correctly on above  
Section Plat

If a producing well is abandoned, date of last production 19  
Was permission obtained from the Conservation Division or its agents before plugging was commenced? Yes

Name of Conservation Agent who supervised plugging of this well Bill Nichols  
Producing formation Depth to top Bottom Total Depth of Well 4105 Feet  
Show depth and thickness of all water, oil and gas formations.

OIL, GAS OR WATER RECORDS

CASING RECORD

FORMATION	CONTENT	FROM	TO	SIZE	PUT IN	PULLED OUT
				8 5/8"	257'	None

Describe in detail the manner in which the well was plugged, indicating where the mud fluid was placed and the method or methods used in introducing it into the hole. If cement or other plugs were used, state the character of same and depth placed, from feet to feet for each plug set.

1st plug @ 1825' w/110 sx  
2nd plug @ 275' w/30 sx  
3rd plug @ 40' w/10 sx


RECEIVED  
STATE CORPORATION COMMISSION  
JUN 10 1974  
06-10-1974  
CONSERVATION DIVISION  
Wichita, Kansas

(If additional description is necessary, use BACK of this sheet)  
Name of Plugging Contractor Halliburton Services  
Address 410 Union Center, Wichita, Kansas 67202

STATE OF Kansas COUNTY OF Sedgwick, ss.  
James R. Daniels (employee of owner) or (owner or operator) of the above-described

well, being first duly sworn on oath, says: That I have knowledge of the facts, statements, and matters herein contained and the log of the above-described well as filed and that the same are true and correct. So help me God.

(Signature) James R. Daniels  
617 Union Center, Wichita, Kansas  
(Address)



Subscribed and sworn to before me this 6th day of June, 19 74  
BARBARA COLE, Notary Public  
My commission expires My Commission Expires Sept. 5, 1976  
Notary Public.

WELL LOG

15-153-20179-00-00

COMPANY Clinton Oil Company

SEC. 17 T. 3S R. 33W  
LOC. C NW SE

FARM C. A. Walker NO. 1


RIG. NO. 3

TOTAL DEPTH 4105'

COMM. 5-23-74

COMP. 5-29-74

COUNTY Rawlins  
KANSAS



CONTRACTOR Murfin Drilling Company

CASING

20 10  
15 8 5/8" @ 257' w/200 SX  
12 6  
13 5

ELEVATION

PRODUCTION D & A

FIGURES INDICATE BOTTOM OF FORMATIONS


50	Sand & clay
1585	Shale
2623	Shale - sand
2661	Anhydrite
2740	Shale - shells
3065	Shale
3660	Lime & shale
3775	Lime
3854	Lime & shale
3960	Lime
4105	Lime & shale
4105	TD

RECEIVED  
STATE CORPORATION COMMISSION  
JUN 10 1974  
06-10-1974  
CONSERVATION DIVISION  
Wichita, Kansas

State of Kansas  
County of Sedgwick } ss:

I, James R. Daniels of the Murfin Drilling Company

upon oath state that the above and foregoing is a true and correct copy of the log of the C.A. Walker #1 well.



Subscribed and sworn to before me this 6th day of June 1974

BARBARA COLE, Notary Public  
My Commission Expires Sept. 5, 1976

James R. Daniels  
Barbara Cole  
NOTARY PUBLIC