

STATE OF KANSAS
STATE CORPORATION COMMISSION
CONSERVATION DIVISION
245 North Water
WICHITA, KANSAS 67202

Rev. 6-3-74
FORM CP-1

RECEIVED
STATE CORPORATION COMMISSION

JUN 21 1977
6-21-77
CONSERVATION DIVISION
Wichita, Kansas

WELL PLUGGING APPLICATION FORM
File One Copy

API Number 15 - 153 - 20286 - 00 - 00 (of this well)
Lease Owner Zenith Drilling Corporation, Inc.
Address 200 W. Douglas - Suite 600, Wichita, Kansas 67202
Lease (Farm Name) Cahoj Well No. #1
Well Location C NE NW Sec. 28 Twp. 3S Rge. 36 (E) (W) X
County Rawlins Total Depth 4535' Field Name _____
Oil Well _____ Gas Well _____ Input Well _____ SWD Well _____ Rotary D & A X
Well Log attached with this application as required Yes
Date and hour plugging is desired to begin 2:00 p.m. 6-4-77

PLUGGING OF THIS WELL WILL BE DONE IN ACCORDANCE WITH K.S.A. 55-128 OF THE RULES AND REGULATIONS OF THE STATE CORPORATION COMMISSION.

Name of company representative authorized to be in charge of plugging operations:

Paul Stephens Address Box 166, Pratt, Kansas 67124

Plugging Contractor Rains & Williamson Oil Co., Inc. License No. 682


Address 435 Page Court, 220 W. Douglas, Wichita, Kansas 67202

Invoice covering assessment for plugging this well should be sent to:

Name Zenith Drilling Corporation, Inc.

Address 200 W. Douglas - Suite 600, Wichita, Kansas 67202

and payment will be guaranteed by applicant or acting agent.

Signed: 
Applicant or Acting Agent
Wilson Rains

Date: 6-6-77

DRILLER'S LOG

15-153-20286-00-00

COMPANY: Zenith Drilling Corporation, Inc.

SEC. 28 T. 3S R. 36W

WELL NAME: Cahoj #1

LOC. C NE NW

RIG NO. #4

COUNTY: Rawlins

TOTAL DEPTH 4535'

ELEVATION

COMMENCED: 5-26-77

COMPLETED: 6-4-77

CONTRACTOR: Rains & Williamson Oil Co., Inc.

CASING RECORD:

SURFACE: 8 5/8" @ 370' w/350 sx. 60/40 poz., 2% gel, 3% cc.

PRODUCTION: D&A

LOG

(Figures Indicate Bottom of Formations)

Sand & Shale	380
Shale	450
Shale, Sand & Shale	1795
Shale	3105
Redbed & Shale	3725
Shale	3825
Shale & Lime	3948
Lime & Shale	4050
Shale & Lime	4130
Lime	4164
Lime & Shale	4215
Lime	4535
<u>ROTARY TOTAL DEPTH</u>	<u>4535</u>

RECEIVED
STATE COMPLETION DIVISION

JUN 21 1977

6-21-77

CONSERVATION DIVISION
Wichita, Kansas

STATE OF Kansas)

COUNTY OF Sedgwick)

SS:

I, Wilson Rains, President of Rains & Williamson Oil Co., Inc.

upon oath state that the above and foregoing is a true and correct copy of the log of the
Cahoj #1 well.

Wilson Rains


Wilson Rains

Subscribed and sworn to before me this 6 day of June, 1977.

My Appointment Expires:

10-4-79

Juanita M. Green
Juanita M. Green



State of Kansas



15-153-20286-00-00

State Corporation Commission

CONSERVATION DIVISION

(Oil, Gas and Water)
245 North Water
WICHITA, KANSAS 67202

June 8, 1977

WELL PLUGGING AUTHORITY

Well No.	1
Lease	Cahoj
Description	NE NW Sec. 28-3-36W
County	Rawlins
Total Depth	4530
Plugging Contractor	Rains & Williamson Oil Co., Inc.


Zenith Drilling Corporation
200 West Douglas
Wichita, Kansas 67202

Gentlemen:

This is your authority to plug the above subject well in accordance with the Rules and Regulations of the State Corporation Commission.

This authority is void after 90 days from the above date.

Yours very truly,


J. Lewis Brock, Administrator

Mr. Gilbert Balthazor, P.O. Box 9, Route #1, Palco, Kansas 67657
is hereby assigned to supervise the plugging of the above
named well.