

15-153-20286-00-01

TYPE

NOTICE OF INTENTION TO DRILL

C-1  
MI-1331

TO BE FILED WITH THE STATE CORPORATION COMMISSION  
PRIOR TO COMMENCEMENT OF WELL

API Number 15-153-20,286-A  
(For office use only)

1. Operator BRUCE L. CLARK & EDWARD J. CAHOJ

Starting Date 8/23/79

Address BOX 401 TRENTON NEBR. 69244

County RAWLINS KS.

2. Contractor J & C DRLG. CO.

Sec 28 Twp 3 S Rge 36 W

Address McCOOK NEBR

Spot Location c ne nw

3. Type of Equipment: Rotary  Cable Tool \_\_\_\_\_

Nearest Lease Line 1320 ft.

4. Well to be Drilled for: Oil  Gas \_\_\_\_\_

Lease Name CAHOJ

Disposal: \_\_\_\_\_ Input \_\_\_\_\_ Other \_\_\_\_\_

5. Depth of Deepest Fresh Water within 1 mile 320 ft.

6. Depth of Municipal Water Well within 3 miles 320 ft.

7. Depth to Protect all Fresh Water 550 ft.



8. Amount of Surface Casing to be set 370 ft.


Est. Total Depth 4500 ft.

9. Alternate No. 1 \_\_\_\_\_ No. 2

REMARKS: RE-ENTER  
THE ORIG. COMP. 6/16/77  
By OPERATOR-ZENITH DRLG.  
CO., INC.  
c W. DOUGLAS WICHITA, KS.

OPERATOR STATES THAT HE WILL COMPLY WITH K. S. A. 55-128

Signature of Operator Bruce Clark  



**State Corporation Commission of Kansas**  
**Conservation Division**  
**245 North Water**  
**Wichita, Kansas 67202**

STATE CORP COM  
STATE CORP COM

8-15-79

**(IF PREFERRED, MAIL IN ENVELOPE)**