

TYPE

NOTICE OF INTENTION TO DRILL

C-1

TO BE FILED WITH THE STATE CORPORATION COMMISSION
PRIOR TO COMMENCEMENT OF WELL

API Number 15-153-20,149
(For office use only) 00-00


1. Operator Pickrell Drilling Company

Starting Date February 21, 1973

Address 705 Fourth Nat'l Bank Bldg., Wichita, Ks.

County Rawlins

2. Contractor Pickrell Drilling Company

Sec. 28 Twp. 3 S Rge. 36 

Address Same

Spot Location Approx. NW SW

3. Type of Equipment: Rotary X Cable Tool _____

Nearest Lease Line 660 ft.

4. Well to be Drilled for: Oil X Gas _____

Disposal _____ Input _____ Other _____

Lease Name Hubbard "A"

5. Depth of Deepest Fresh Water within 1 mile Less than 300 ft.

6. Depth of Municipal Water Well within 3 miles 302 ft.

7. Depth to Protect all Fresh Water Less than 300 ft.

Well No. No. 1

8. Amount of Surface Casing to be set Approx. 350 ft.

Est. Total Depth 4900 ft.

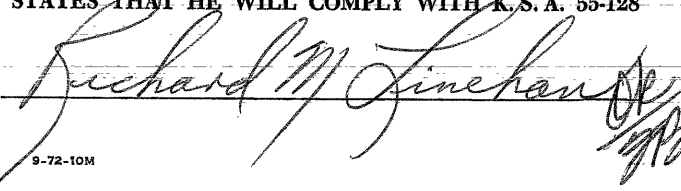
9. Alternate No. 1 _____ No. 2 X

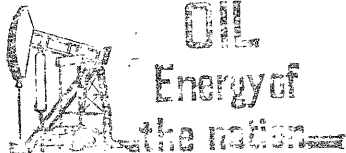
REMARKS:

OPERATOR STATES THAT HE WILL COMPLY WITH K.S.A. 55-128

262-8427

Signature of Operator





**State Corporation Commission of Kansas
Conservation Division
P. O. Box 17027
Wichita, Kansas 67217**

**RECEIVED
STATE CORPORATION COMMISSION**

**FEB 20 1973
CONSERVATION DIVISION
Wichita, Kansas**

2-20-73

(IF PREFERRED, MAIL IN ENVELOPE)