

TYPE

NOTICE OF INTENTION TO DRILL

C-1
MI-1331

TO BE FILED WITH THE STATE CORPORATION COMMISSION
PRIOR TO COMMENCEMENT OF WELL

API Number 15-023-20,117
(For office use only) 0000

1. Operator Murfin Drilling Company
Address 617 Union Center, Wichita, KS 67202
2. Contractor Murfin Drilling Company
Address 617 Union Center, Wichita, KS 67202
3. Type of Equipment: Rotary Cable Tool _____
4. Well to be Drilled for: Oil _____ Gas
Disposal _____ Input _____ Other _____
5. Depth of Deepest Fresh Water within 1 mile 225 ft.
6. Depth of Municipal Water Well within 3 miles none ft.
7. Depth to Protect all Fresh Water 550 ft.
8. Amount of Surface Casing to be set 325 ft.
9. Alternate No. 1 _____ No. 2 _____

Starting Date 12-21-79

County Cheyenne

Sec 14 Twp 3 S Rge 42 ^{EX}W

Spot Location C SW/4

Nearest Lease Line 1320 ft.

Lease Name HILT




Well No. 1-14

Est. Total Depth 2200 ft.

REMARKS:

OPERATOR STATES THAT HE WILL COMPLY WITH K. S. A. 55-128

Signature of Operator Charles R. Schmalz
Charles R. Schmalz



State Corporation Commission of Kansas
Conservation Division
245 North Water
Wichita, Kansas 67202

RECEIVED
STATE CORPORATION COMMISSION

DEC 26 1979

CONSERVATION DIVISION
Wichita, Kansas

12-26-79

(IF PREFERRED, MAIL IN ENVELOPE)