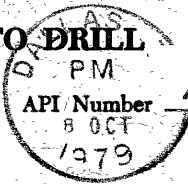


TYPE

NOTICE OF INTENTION TO DRILL

TO BE FILED WITH THE STATE CORPORATION COMMISSION
PRIOR TO COMMENCEMENT OF WELL



15-023-20,113
(For office use only) 00-00

1 Operator J-W Operating Company

Starting Date On Approval

Address 1900 LTV Tower, Dallas, Texas 75201

County Cheyenne

2. Contractor Excell Drilling Co.

Sec 6 Twp 3 S Rge 41 ^{NE}/_{SW}

Address 1900 LTV Tower, Dallas, Texas 75201

Spot Location NE-SW

3. Type of Equipment: Rotary Cable Tool

Nearest Lease Line 660 ft.

4. Well to be Drilled for: Oil Gas

Lease Name Walter Hilt

Disposal Input Other

5. Depth of Deepest Fresh Water within 1 mile 265 ft.

6. Depth of Municipal Water Well within 3 miles None ft.

7. Depth to Protect all Fresh Water 550-900 ft.

8. Amount of Surface Casing to be set 300 ft.

Est. Total Depth 1600 ft.

9. Alternate No. 1 No. 2



REMARKS:

OPERATOR STATES THAT HE WILL COMPLY WITH K. S. A. 55-128

Phone (214) 747-8191

Signature of Operator

Walter Hilt
W. J. Mannas



State Corporation Commission of Kansas
Conservation Division
245 North Water
Wichita, Kansas 67202

10-10-1979
CONSERVATION DIVISION
WICHITA, KANSAS

(IF PREFERRED, MAIL IN ENVELOPE)