

TYPE

NOTICE OF INTENTION TO DRILL

C-1

**TO BE FILED WITH THE STATE CORPORATION COMMISSION
PRIOR TO COMMENCEMENT OF WELL**




API Number 15-023-20,032
(For office use only) 00-00


1. Operator Shakespeare Oil Company
Address Box 669, Salem, Ill. 62881
2. Contractor Murfin Drilling Company
Address 617 Union Center, Wichita, Ks 67202
3. Type of Equipment: Rotary Cable Tool _____
4. Well to be Drilled for: Oil Gas _____
Disposal _____ Input _____ Other _____
5. Depth of Deepest Fresh Water within 1 mile 195 ft.
6. Depth of Municipal Water Well within 3 miles None ft.
7. Depth to Protect all Fresh Water 220 ft.
8. Amount of Surface Casing to be set 270 ft.
9. Alternate No. 1 _____ No. 2

Starting Date 3/15/77
County Cheyenne
Sec 4 Twp 3 S Rge 41 W
Spot Location 1760' fE & 880' fS SE/4
Nearest Lease Line 880 ft.
Lease Name ROBERT WALTERS
Well No. 2
Est. Total Depth 4800 ft.

REMARKS:

OPERATOR STATES THAT HE WILL COMPLY WITH K. S. A. 55-128

Signature of Operator  
 845-H



**State Corporation Commission of Kansas
Conservation Division**

[REDACTED]

Wichita, Kansas [REDACTED]

New Address
245 North Water
Wichita, Kansas 67207

RECEIVED
STATE CORPORATION COMMISSION

MAR 10 1977
03-10-1977
CONSERVATION DIVISION
Wichita, Kansas

(IF PREFERRED, MAIL IN ENVELOPE)