

STATE OF KANSAS
STATE CORPORATION COMMISSION
200 Colorado Derby Building
Wichita, Kansas 67202

WELL PLUGGING RECORD
K.A.R.-82-3-117

API NUMBER 15-023-20,275 00-00

LEASE NAME Raile

TYPE OR PRINT
NOTICE: Fill out completely
and return to Cons. Div.
office within 30 days.

WELL NUMBER 1-28

330 Ft. from S Section Line

1650 Ft. from E Section Line

LEASE OPERATOR Castle Resources & Dallas Petro. Partners

SEC. 28 TWP. 3S RGE. 42 (E/W) or (W)

ADDRESS RR #1, Box 90, Hays, KS 67601

COUNTY Cheyenne

PHONE#(913) -625-5155 OPERATORS LICENSE NO. 9860

Date Well Completed 8/10/89

Character of Well D&A

Plugging Commenced 8/10/89

(Oil, Gas, D&A, SWD, Input, Water Supply Well)

Plugging Completed 8/10/89

The plugging proposal was approved on 8-10-89 (date)

by Gilbert Scheck (KCC District Agent's Name).

Is ACO-1 filed? No If not, is well log attached? Yes

Producing Formation _____ Depth to Top _____ Bottom _____ T.D. 4775'

Show depth and thickness of all water, oil and gas formations.

OIL, GAS OR WATER RECORDS

CASING RECORD

| Formation | Content | From | To | Size | Put in | Pulled out |
|-----------|---------|------|----|--------|--------|------------|
| | | | | 8-5/8" | 304' | -0- |
| | | | | | | |
| | | | | | | |

Describe in detail the manner in which the well was plugged, indicating where the mud fluid was placed and the method or methods used in introducing it into the hole. If cement or other plugs were used, state the character of same and depth placed, from feet to feet each set.

Mud laden fluid 4775'-3500' 10 sks cement @ 40'
20 sks cement @ 3500' 10 sks cement in mouse-
100 sks cement @ 2450' hole
40 sks cement @ 350' 10 sks cement in rathol

(If additional description is necessary, use BACK of this form.)

Name of Plugging Contractor Emphasis Oil Operations License No. 750

Address P. O. Box 506, Russell, Kansas 67665-0506

NAME OF PARTY RESPONSIBLE FOR PLUGGING FEES: Castle Resources & Dallas Petroleum Partners

STATE OF KANSAS COUNTY OF RUSSELL, ss.

Kyle B. Branum (Employee of Operator) or (Operator) of above-described well, being first duly sworn on oath, says: That I have knowledge of the facts, statements, and matters herein contained and the log of the above-described well as filed that the same are true and correct, so he

RECEIVED
STATE CORPORATION COMMISSION (Signature) Kyle B. Branum

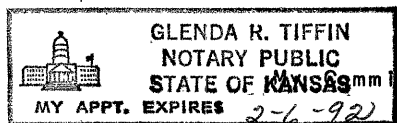
AUG 15 1989 (Address) P.O. Box 506, Russell, KS 67665-0506

SUBSCRIBED AND SWORN TO before me this 11th day of August, 19 89

CONSERVATION DIVISION
Wichita, Kansas

Glenda R. Tiffin
Glenda R. Tiffin, Notary Public

Commission Expires: February 6, 1992



15-023-2027500-00

EMPHASIS OIL OPERATIONS

P. O. BOX 506

RUSSELL, KS 67665

DRILLERS LOG

OPERATOR: Castle Resources &
Dallas Petroleum Partners
RR #1, Box 90
Hays, Kansas 67601

CONTRACTOR: Emphasis Oil Operations

Box 506
Russell, KS 67665

LEASE: Raile WELL #1-28

LOCATION: SE SW SE
Section 28-3S-42W
Cheyenne County, Kansas

ROTARY TOTAL DEPTH: 4775'

ELEVATION: 3706' K.B.

COMMENCED: 8/4/89

COMPLETED: 8/10/89

CASING: 8-5/8" @ 304' w/180 sks cement

STATUS: Dry Hole


DEPTHS & FORMATIONS

(All measurements from K.B.)

| | | | |
|-----------------------|-------|----------------------------|-------|
| Top Soil, Sand & Clay | 240' | Shale & Lime Stks. | 4314' |
| Shale | 657' | Top of Topeka | 4315' |
| Dakota Sand | 725' | Lime & Shale Stks. | 4497' |
| Red Bed | 2085' | Top of Lansing-Kansas City | 4498' |
| Cedar Hills Sand | 2148' | "K" Sand | 4749' |
| Red Bed | 3479' | R.T.D. | 4775' |
| Anhydrite | 3526' | | |

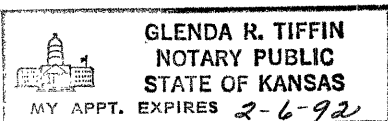
STATE OF KANSAS)
) ss
COUNTY OF RUSSELL)


Kyle B. Branum, of Emphasis Oil Operations, states that the above and foregoing is a true and correct log of the above captioned well, to the best of his knowledge.


Kyle B. Branum

Subscribed and sworn to before me on August 11, 1989.

My commission expires: February 6, 1992.




Glenda R. Tiffin, Notary Public
Wichita, Kansas

RECEIVED
STATE CORPORATION COMMISSION
AUG 15 1989
OBSERVATION DIVISION
Wichita, Kansas