

15-147-00080-00-00

STATE OF KANSAS
STATE CORPORATION COMMISSION
CONSERVATION DIVISION
800 BITTING BUILDING
WICHITA, KANSAS

WELL PLUGGING APPLICATION FORM

Lease Owner Natl. Assoc. Petr. Company Address 5th Floor Ritz Bldg. - Tulsa, Okla.
(Applicant)

Lease (Farm Name) Vera Emerick Well No. 1

Well Location NE SW NW Sec. 10 Twp. 4S Rge. 18 ()(W) West

County Phillips Field Name (if any) Wildcat

Total Depth 3600 Oil Gas Dry Hole X

Was well log filed with application? No. If not, explain:

Sent in at later date.

Date and hour plugging is desired to begin Mid-night 12-12-51

Plugging of the well will be done in accordance with the Rules and Regulations of the State Corporation Commission, or with the approval of the following exceptions: Explain fully any exceptions desired.

(Use an additional sheet if necessary)

Name of the person on the lease in charge of well for owner


Kent T. Kimball Address 411 W. 8th St., Hays, Kansas

Name of Plugging Contractor J. D. Ferrell Drilling Company, Great Bend, Kansas

Address

Invoice covering assessment for plugging this well should be sent to

National Assoc. Petr. Company Address 5th Floor Ritz Bldg. - Tulsa, Okla.
and payment will be guaranteed by applicant.



MAR 8 - 1952
E. D. Pica
Applicant or Acting Agent

Date March 7, 1952

15-147-00080-00-00

WELL LOG

National Associated Petroleum Co.
502 Ritz Building
Tulsa, Oklahoma
Vera Emerick #1

NE SW NW
Section 10, Township 4S, Range 18W
Phillips County, Kansas

Total Depth: 3600'
Comm: 11/28/51 Comp. 12/12/51
Contractor: J. D. Ferrell Drilling Co., Inc.
Rotary: 0 - 3600'

Casing Record: 220.33' of 8 5/8" surface casing @217' with 150 sacks
bulk cement and two sacks of calcium chloride.
Cement circulated.

Figures indicate bottoms of formations:

Cellar	0 - 4
Sandy Shale	4 - 35
Shale	35 - 218
Shale and Shells	218 - 440
Post Rock and Sand	440 - 625
Shale and Shells	625 - 1325
Red Bed and Sand	1325 - 1455
Anhydrite	1455 - 1485
Lime and Shale	1485 - 1505
Shale and Shells	1505 - 1885
Broken Lime	1885 - 2280
Shale and Shells	2280 - 2300
Broken Lime	2300 - 2525
Shale and Lime	2525 - 2600
Shale and Shells	2600 - 2680
Broken Lime	2680 - 2870
Shale and Shells	2870 - 2902
Lime	2902 - 3066
Heebner	3066 - 3070
Lime	3070 - 3130
Shale	3130 - 3134
Kansas City Lime	3134 - 3170
Lime	3170 - 3373
Shale	3373 - 3385
Lime and Shale	3385 - 3504
Conglomerate	3504 - 3582
Arbuckle	3582 - 3600 Total Depth

We hereby certify this to be a correct and accurate log of the above described well as shown on the Daily Drilling Reports.

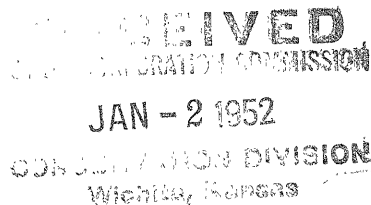

J. D. FERRELL DRILLING COMPANY, INC.

G. J. Fosley
G. J. Fosley

Subscribed and sworn to before me this 31st day of December, 1951.

Emma Jean Sayre
Notary Public

My commission expires: August 29, 1955.



12-52



15-147-00080-00-00

STATE OF KANSAS
STATE CORPORATION COMMISSION
CONSERVATION DIVISION
800 BITTING BUILDING
WICHITA, KANSAS

November 17, 1951

Well No. 1
Lease Emerick
Description NE SW 1/4 10-1-18W
County Phillips
File No. 132-9

National Associated Petroleum Company
502 Ritz Bldg.
Tulsa, Oklahoma

Gentlemen:

This letter is your authority to plug the above subject well, in accordance with the Rules and Regulations of the State Corporation Commission. When you are ready to plug this well, please contact our District Plugging Supervisor, Mr. Eldon Petty, Box 326, Pogo, Kansas.

STATE CORPORATION COMMISSION
CONSERVATION DIVISION

BY: J. P. Roberts
J. P. ROBERTS

cc: DISTRICT PLUGGING SUPERVISOR