

STATE OF KANSAS  
STATE CORPORATION COMMISSION  
CONSERVATION DIVISION  
P. O. BOX 17027  
WICHITA, KANSAS 67217

Rev. 6-3-74  
FORM CP-1

RECEIVED  
STATE CORPORATION COMMISSION

FEB 24 1976  
2-24-76  
CONSERVATION DIVISION  
Wichita, Kansas

WELL PLUGGING APPLICATION FORM  
File One Copy

API Number 15 - 147 - 20,210 - 0000 (of this well)  
Lease Owner Petroleum Management, Inc.  
Address 400 N. Woodlawn, Suite 201, Wichita, Ks. 67208  
Lease (Farm Name) McKinley Well No. 1  
Well Location NW NW SE Sec. 19 Twp. 14S Rge. 17 W  (E)  (W)  
County Phillips Total Depth 3160' Field Name \_\_\_\_\_  
Oil Well \_\_\_\_\_ Gas Well \_\_\_\_\_ Input Well \_\_\_\_\_ SWD Well \_\_\_\_\_ Rotary D & A  X  
Well Log attached with this application as required \_\_\_\_\_ yes  
Date and hour plugging is desired to begin 7:30 a.m. 2-16-76

PLUGGING OF THIS WELL WILL BE DONE IN ACCORDANCE WITH K.S.A. 55-128 OF THE RULES AND REGULATIONS OF THE STATE CORPORATION COMMISSION.

Name of company representative authorized to be in charge of plugging operations:

\_\_\_\_\_ Address \_\_\_\_\_

Plugging Contractor \_\_\_\_\_ License No. \_\_\_\_\_

Address \_\_\_\_\_

Invoice covering assessment for plugging this well should be sent to:

Name Petroleum Management, Inc.

Address 400 N. Woodlawn, suite 201, Wichita, Ks. 67208

and payment will be guaranteed by applicant or acting agent.

Signed:   
Applicant or Acting Agent

Date: 2/23/76

15-147-20210-00-00

Drillers Log

No. 1 McKinley

CASING RECORD: 8 5/8"  
@ 231' w/190 sx cmt

COMPANY: Petroleum Management, Inc.

DESCRIPTION:

CONTRACTOR: Red Tiger Drilling Company

NW NW SE Sec.19-<sup>4</sup>14S-17W  
Phillips County, Kansas

COMMENCED: February 09, 1976

COMPLETED: February 16, 1976

TOTAL DEPTH: 3160'

ELEVATION: 1792' GL


<u>FORMATION</u>	<u>FROM</u>	<u>TO</u>	<u>REMARKS</u>
Shale	0	237	
Shale	237	400	
Shale & Sand	400	690	
Quartize	690	730	
Shale	730	755	
Clay & Shale	730	816	
Sand	816	1020	
Shale & redbed	1020	1225	
Redbed	1225	1313	
Anhydrite	1313	1341	
Shale	1341	1400	
Shale	1400	1745	
Shale & Lime	1745	2010	
Shale & Lime	2010	2150	
Shale & Lime	2150	2385	
Lime & Shale	2385	2553	
Shale & Lime	2553	2635	
Lime & Shale	2635	2745	
Lime	2745	2838	
Lime & Shale	2838	2920	
Lime	2920	2990	
Lime	2990	3069	
Lime	3069	3106	
Lime	3106	3120	
Lime	3120	3160	
RTD		3160	

RECEIVED  
STATE OCCUPATION COMMISSION


FEB 24 1976  
2-24-76  
OCCUPATION DIVISION  
Wichita, Kansas


I certify that this is a true and correct copy of the above log to the best of my knowledge.

RED TIGER DRILLING COMPANY

  
Jean Stocks

Subscribed & sworn to before me this 20th day of February, 1976.

  
Notary Public





State Corporation Commission

CONSERVATION DIVISION

(Oil, Gas and Water)

245 North Water  
WICHITA, KANSAS 67202

February 23, 1976

WELL PLUGGING AUTHORITY

Well No.	1
Lease	McKinley
Description	NW NW 5th Sec. 19-4-17W
County	Phillips
Total Depth	3100
Plugging Contractor	Red Tiger Drilling

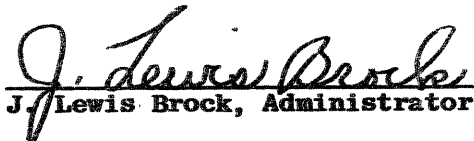
Petroleum Management, Inc.  
400 North Woodlawn, Suite 201  
Wichita, KS 67208

Gentlemen:

This is your authority to plug the above subject well in accordance with the Rules and Regulations of the State Corporation Commission.

This authority is void after 90 days from the above date.

Yours very truly,

  
J. Lewis Brock, Administrator

Mr. Leo Massey, 109 West 15th Street, Hays, KS 67601  
is hereby assigned to supervise the plugging of the above named well.