

STATE OF KANSAS
STATE CORPORATION COMMISSION
CONSERVATION DIVISION
P. O. BOX 17027
WICHITA, KANSAS 67217

Rev. 6-3-74
FORM CP-1

15-023-20015-00-00
WELL PLUGGING APPLICATION FORM
File One Copy

RECEIVED
STATE CORPORATION COMMISSION
MAY 05 1976
05-05-1976
CONSERVATION DIVISION
Wichita, Kansas

API Number 15 - - - - - (of this well)
Lease Owner Shakespeare Oil Company
Address Box 669, Salem, Ill.
Lease (Farm Name) MARVIN ORTH Well No. 2
Well Location C NE NW Sec. 10 Twp. 3s Rge. (E) 41 (W)
County Cheyenne Total Depth 4770' Field Name _____
Oil Well _____ Gas Well _____ Input Well _____ SWD Well _____ Rotary D & A XX
Well Log attached with this application as required Yes
Date and hour plugging is desired to begin 9:30 p.m., 4/27/76

PLUGGING OF THIS WELL WILL BE DONE IN ACCORDANCE WITH K.S.A. 55-128 OF THE RULES AND REGULATIONS OF THE STATE CORPORATION COMMISSION.

Name of company representative authorized to be in charge of plugging operations:

Leo Swords Address Box 288, Russell, Ks

Plugging Contractor Halliburton License No. _____

Address Box 579, Et. Bend, Ks

Invoice covering assessment for plugging this well should be sent to:

Name Shakespeare Oil Company

Address Box 669, Salem, Ill.

and payment will be guaranteed by applicant or acting agent.

Signed: Wm S Shropshire
Applicant or Acting Agent
Wm. S. Shropshire, Prod. Mgr.
Date: 5/4/76


WELL LOG
15-023-20015-00-00

COMPANY Shakespeare Oil
FARM MARVIN ORTH NO. 2

SEC. 10 T. 3S R. 41W
LOC. C NE NW

RIG. NO. 14
TOTAL DEPTH 4770'
COMM. 4/20/76 COMP. 4/27/76

COUNTY Cheyenne
KANSAS



CONTRACTOR Murfin Drilling

CASING
20 10
15 8 5/8" @ 285' w/200 SX
12 6
13 5

ELEVATION

PRODUCTION D&A

FIGURES INDICATE BOTTOM OF FORMATIONS

- 41 - sub soil and sand
- 225 - clay, sand, blue shale
- 305 - shale
- 330 - shale, sand
- 1620 - shale
- 2193 - shale, sand
- 2377 - Dakota, sand
- 2520 - shale, sand, lime
- 2850 - shale
- 3120 - shale, sand
- 3205 - shale w/fine pyrite
- 3285 - white sand, red shale
- 3382 - sandy shale, lime
- 3412 - stone, coral
- 3440 - lime
- 4420 - lime, shale
- 4540 - lime
- 4620 - lime, chert
- 4674 - lime
- 4725 - lime, shale w/sand
- 4770 - lime, shale
- 4770 - TD

[Handwritten notes and stamps]


State of Kansas
County of Sedgwick } ss:

I, Wm. S. Shropshire of the Murfin Drilling Company

upon oath state that the above and foregoing is a true and correct copy of the log of the Marvin Orth #2 well.

Wm. S. Shropshire

Subscribed and sworn to before me this 4th day of May 19 76



JOLENE S. FRISBIE, STATE NOTARY PUBLIC

My Commission Expires: My Comm. Exp. March 13, 1979

Jolene S. Frisbie
NOTARY PUBLIC

State of Kansas



State Corporation Commission

CONSERVATION DIVISION

(Oil, Gas and Water)
245 North Water
WICHITA, KANSAS 67202

April 30, 1976

15-023-20015-00-00

WELL PLUGGING AUTHORITY

Well No.	2
Lease	Marvin Orth
Description	C NE NW Sec. 10-3-41W
County	Cheyenne
Total Depth	4770
Plugging Contractor	Murfin Drilling Co.

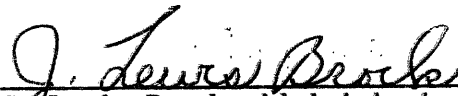
Shakespeare Oil Co., Inc.
P. O. Box 669
Salem, Illinois

Gentlemen:

This is your authority to plug the above subject well in accordance with the Rules and Regulations of the State Corporation Commission.

This authority is void after 90 days from the above date.

Yours very truly,


J. Lewis Brock, Administrator

Mr. Gilbert Balthazor, Rt. 1, Box 9, Palco, Kansas
is hereby assigned to supervise the plugging of the above
named well.