

STATE OF KANSAS  
STATE CORPORATION COMMISSION  
CONSERVATION DIVISION  
P. O. BOX 17027  
WICHITA, KANSAS 67217

Rev. 6-3-74  
FORM CP-1

WELL PLUGGING APPLICATION FORM  
File One Copy

RECEIVED  
STATE CORPORATION COMMISSION  
JUN 6 1975  
6-4-75  
CONSERVATION DIVISION  
Wichita, Kansas

API Number 15 - 147 - 20191-00-00 (of this well)  
Lease Owner STERLING DRILLING COMPANY  
Address Box 129, Sterling, Kansas 67579  
Lease (Farm Name) QUANTZ Well No. 1  
Well Location C E/2 NE/4 SE/4 Sec. 24 Twp. 4S Rge. (X) 18 (W)  
County Phillips Total Depth 3310' Field Name \_\_\_\_\_  
Oil Well \_\_\_\_\_ Gas Well \_\_\_\_\_ Input Well \_\_\_\_\_ SWD Well \_\_\_\_\_ Rotary D & A XX  
Well Log attached with this application as required Yes  
Date and hour plugging is desired to begin 6:30 a.m., 5/26/75

PLUGGING OF THIS WELL WILL BE DONE IN ACCORDANCE WITH K.S.A. 55-128 OF THE RULES AND REGULATIONS OF THE STATE CORPORATION COMMISSION.

Name of company representative authorized to be in charge of plugging operations:

Orval Bridge Address Box 288, Russell, Kansas

Plugging Contractor Halliburton License No. \_\_\_\_\_

Address 410 Union Center Bldg., Wichita, Kansas 67202

Invoice covering assessment for plugging this well should be sent to:

Name Sterling Drilling Company

Address Box 129, Sterling, Kansas 67579

and payment will be guaranteed by applicant or acting agent.

Signed: James R. Daniels  
Applicant or Acting Agent  
James R. Daniels, General Manager  
Date: June 3, 1975


WELL LOG

15-147-20191-00-00

COMPANY Sterling Drilling  
FARM QUANTZ NO.1  
RIG. NO. 16  
TOTAL DEPTH 3310'  
COMM. 5/20/75  
CONTRACTOR Murfin Drilling Company  
COMP. 5/26/75

SEC. 24 T. 4S R. 18W  
LOC. C E/2 NE/4 SE/4

COUNTY Phillips  
KANSAS



CASING  
20 10  
15 8 5/8" @ 223' w/160 sx  
12 6  
13 5

ELEVATION 1819 GL

PRODUCTION D&A

FIGURES INDICATE BOTTOM OF FORMATIONS


- 120 - surf soil & sand
- 500 - shale
- 760 - shale & sand
- 800 - sand Dakota
- 842 - shale
- 1031 - cedar hill sand
- 1323 - shale red bed
- 1357 - anhydrite
- 1815 - shale
- 2850 - lime & shale
- 3180 - lime
- 3310 - TD

RECEIVED  
STATE GEOLOGICAL COMMISSION  
JUN 4 1975  
GEOLOGICAL DIVISION  
Topeka, Kansas

State of KANSAS  
County of SEDGWICK } ss:

I, James R. Daniels of the Murfin Drilling Company

upon oath state that the above and foregoing is a true and correct copy of the log of the Quantz #1 well.



James R. Daniels  
Subscribed and sworn to before me this 3rd day of June 19 75  
Jolene S. Whaley  
NOTARY PUBLIC

State of Kansas



13-147-20191-00-00

State Corporation Commission

CONSERVATION DIVISION

(Oil, Gas and Water)

P. O. Box 17027 3830 S. Meridian  
WICHITA, KANSAS 67217

May 28, 1975

WELL PLUGGING AUTHORITY

Well No.	1
Lease	Quanz
Description	C E/2 NE SE 24-4-18W
County	Phillips
Total Depth	3310'
Plugging Contractor	Murfin Drilling

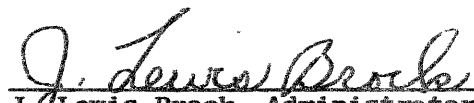
**Sterling Drilling Company**  
Box 129  
Sterling, Kansas 67579

Gentlemen:

This is your authority to plug the above subject well in accordance with the Rules and Regulations of the State Corporation Commission.

This authority is void after 90 days from the above date.

Yours very truly,

  
J. Lewis Brock, Administrator

Mr. Leo Massey, P. O. Box 582, Hays, Kansas  
is hereby assigned to supervise the plugging of the above  
named well.