

TYPE OR PRINT

NOTICE OF INTENTION TO DRILL

RULE 82-2-311


15-147-30082-0000

TO BE FILED WITH THE STATE CORPORATION COMMISSION PRIOR TO COMMENCEMENT OF WELL


1. Operator Petroleum Management, Inc. Address 1515 Wichita Plaza, Wichita, Kansas
2. Lease name Sutley Well No. 5 County Phillips
3. Well Location C E/2 E/2 NW Sec. 29 Township 4S Range 18W
4. Well to be drilled 1320 ft. from nearest lease line.
5. Drilling Contractor Red Tiger Drilling Address 1720 Wichita Plaza
6. Type of equipment: Rotary Cable Tool Approx. date operation to begin October 16 1986
7. Well to be drilled for Oil Gas Disposal Input Estimated Total Depth of Well 3500 ft.
8. Depth of deepest fresh water well within one mile of location unknown ft. If none exists, write NONE.
9. Ground elevation at location is approx. _____ ft. higher or _____ ft. lower than ground elevation at water well.
10. Depth of the deepest municipal water well within three miles of location 60 ft. If none exists, write NONE.
11. Operator states that he will set surface pipe at least 25 ft. below all Tertiary or unconsolidated deposits and, taking into consideration differences in ground elevations, that the minimum depth necessary, to the best of his knowledge and belief, to protect all fresh water zones is 175 ft. and operator agrees to set surface pipe at this location to a depth of not less than 175 ft. Alternate 1 Alternate 2 .

REMARKS:

CORRECTED LOCATION

Signature of Operator 





State Corporation Commission of Kansas
Conservation Division
500 Insurance Building
212 North Market
Wichita 2, Kansas

RECEIVED
STATE CORPORATION COMMISSION

OCT 18 1965
10-18-65
CONSERVATION DIVISION
Wichita, Kansas

(IF PREFERRED, MAIL IN ENVELOPE)

TYPE OR PRINT

NOTICE OF INTENTION TO DRILL

RULE 82-2-311


15-47-30082-00-00

TO BE FILED WITH THE STATE CORPORATION COMMISSION PRIOR TO COMMENCEMENT OF WELL

1. Operator Petroleum Management, Inc. Address 1515 Wichita, Plaza, Wichita, Kansas
2. Lease name Sutley Well No. 5 County Phillips
3. Well Location C E/2 SE NW Sec. 29 Township 4S Range 18W
4. Well to be drilled 660 ft. from nearest lease line.
5. Drilling Contractor Red Tiger Drilling Co. Address 1720 Wichita Plaza, Wichita, Kansas
6. Type of equipment: Rotary Cable Tool Approx. date operation to begin October 15, 1965
7. Well to be drilled for Oil Gas Disposal Input Estimated Total Depth of Well 3500 ft.
8. Depth of deepest fresh water well within one mile of location unknown ft. If none exists, write NONE.
9. Ground elevation at location is approx. _____ ft. higher or _____ ft. lower than ground elevation at water well.
10. Depth of the deepest municipal water well within three miles of location 60 ft. If none exists, write NONE.
11. Operator states that he will set surface pipe at least 25 ft. below all Tertiary or unconsolidated deposits and, taking into consideration differences in ground elevations, that the minimum depth necessary, to the best of his knowledge and belief, to protect all fresh water zones is 175 ft. and operator agrees to set surface pipe at this location to a depth of not less than 175 ft. Alternate 1 Alternate 2 .

REMARKS:

Signature of Operator





State Corporation Commission of Kansas
Conservation Division
500 Insurance Building
212 North Market
Wichita 2, Kansas

RECEIVED
STATE CORPORATION COMMISSION

OCT 13 1965
10-13-65
CONSERVATION DIVISION
Wichita, Kansas

(IF PREFERRED, MAIL IN ENVELOPE)