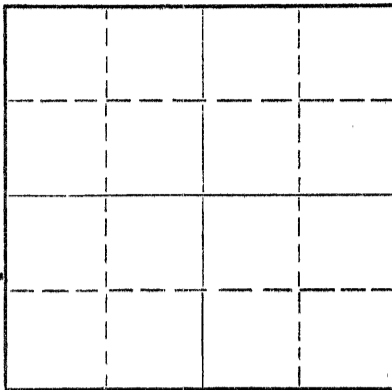


Give All Information Completely
Make Required Affidavit
Mail or Deliver Report to:
Conservation Division
State Corporation Commission
212 No. Market
Wichita, Kansas

WELL PLUGGING RECORD

NORTH



Locate well correctly on above
Section Plat

Phillips County, Sec. 34 Twp. 4S Rge. 18 (E) W (W)
Location as "NE/CNW%SW%" or footage from lines NW NW SW
Lease Owner Petroleum Management, Inc.
Lease Name Shaw Well No. 1
Office Address 1515 Wichita Plaza, Wichita, Kansas 67202
Character of Well (completed as Oil, Gas or Dry Hole) D&A
Date well completed June 13, 19 69
Application for plugging filed June 13, 19 69
Application for plugging approved June 13, 19 69
Plugging commenced June 13, 19 69
Plugging completed June 13, 19 69
Reason for abandonment of well or producing formation D&A

If a producing well is abandoned, date of last production 19
Was permission obtained from the Conservation Division or its agents before plugging was commenced? Yes

Name of Conservation Agent who supervised plugging of this well Leo F. Massey
Producing formation _____ Depth to top _____ Bottom _____ Total Depth of Well 3256 Feet
Show depth and thickness of all water, oil and gas formations.

OIL, GAS OR WATER RECORDS

CASING RECORD

FORMATION	CONTENT	FROM	TO	SIZE	PUT IN	PULLED OUT
				8 5/8"	198.30'	-0-

Describe in detail the manner in which the well was plugged, indicating where the mud fluid was placed and the method or methods used in introducing it into the hole. If cement or other plugs were used, state the character of same and depth placed, from _____ feet to _____ feet for each plug set.

Plugged hole w/100 sx
pozmix by Halliburton.
Max. Press. 200#

RECEIVED
STATE CORPORATION COMMISSION
JUN 19 1969
CONSERVATION DIVISION
Wichita, Kansas

6-19-69

(If additional description is necessary, use BACK of this sheet)


Name of Plugging Contractor Red Tiger Drilling Company
Address 1720 Wichita Plaza, Wichita, Kansas 67202

STATE OF Kansas, COUNTY OF Sedgwick, ss.
Norman E. Klein (employee of owner) or (owner or operator) of the above-described well, being first duly sworn on oath, says: That I have knowledge of the facts, statements, and matters herein contained and the log of the above-described well as filed and that the same are true and correct. So help me God.

(Signature) Norman E Klein
1720 Wichita Plaza, Wichita, Kansas
(Address)

SUBSCRIBED AND SWORN TO before me this 17th day of June, 1969

Gloria Jewett
Notary Public.



DRILLERS LOG

No. 1 Shaw

CASING RECORD:

8 5/8" @ 207'
w/145 ex cement

TOTAL DEPTH: 3256'

COMPANY:

Petroleum Management, Inc.

CONTRACTOR:

Red Tiger Drilling Co.

COMMENCED:

June 6, 1969

COMPLETED:

June 13, 1969

DESCRIPTION:

NW NW SW
24-48-19W
Phillips County,
Kansas

ELEVATION:

<u>FORMATION</u>	<u>FROM</u>	<u>TO</u>	<u>REMARKS</u>
Shale	0	220	
Shale w/Sand Streaks	220	693	
Hard Sand	693	701	
Shale & Sand	701	800	
Sand	800	1055	
Shale	1055	1340	
Anhydrite	1340	1367	
Shale	1367	1670	
Shale & Lime	1670	2860	
Lime	2860	3256	


RECEIVED
STATE CORPORATION COMMISSION
JUN 19 1969
CONSERVATION DIVISION
Wichita, Kansas
6-19-69

I certify that this is a true and correct copy of the above log to the best of my knowledge.

RED TIGER DRILLING COMPANY

Norman E. Klein
Norman E. Klein

Subscribed and sworn to before me this 12th day of June, 1969.



Gloria Fawcett
Notary Public

My Commission Expires:

10-25-72