

TYPE

# NOTICE OF INTENTION TO DRILL

C-1

TO BE FILED WITH THE STATE CORPORATION COMMISSION  
PRIOR TO COMMENCEMENT OF WELL

API Number 15-147-20,240  
(For office use only) 00-00

1. Operator AMERICAN PETROLEUM COMPANY, INC.  
Suite 111, 400 North Woodlawn  
Address Wichita, Kansas 67208

Starting Date August 18, 1978

County Phillips

2. Contractor Tornado Drilling  
Box 706  
Address Enid, Oklahoma 73701

Sec 2 Twp 4 S Rge 19 ~~W~~ W

Spot Location SW NW NW

3. Type of Equipment: Rotary  Cable Tool

Nearest Lease Line 330 ft.

4. Well to be Drilled for: Oil  Gas

Lease Name GRAU

Disposal  Input  Other

5. Depth of Deepest Fresh Water within 1 mile None ft.

6. Depth of Municipal Water Well within 3 miles None ft.

7. Depth to Protect all Fresh Water 200 ft.

8. Amount of Surface Casing to be set 200 ft.

9. Alternate No. 1  No. 2


Est. Total Depth 3,700 ft.



REMARKS:

OPERATOR STATES THAT HE WILL COMPLY WITH K. S. A. 55-128

Signature of Operator

James T. Barvais  
James T. Barvais

President of American Petroleum Co., Inc. 



**State Corporation Commission of Kansas  
Conservation Division  
245 North Water  
Wichita, Kansas 67202**

STATE CORP COM  
JUL 23 1978

CONSERVATION  
Wichita, Kansas  
726-78

**(IF PREFERRED, MAIL IN ENVELOPE)**