

TYPE OR PRINT

NOTICE OF INTENTION TO DRILL

C-1

15-147-20, 072-00-00

TO BE FILED WITH THE STATE CORPORATION COMMISSION PRIOR TO COMMENCEMENT OF WELL

1. Operator Petroleum Management, Inc. Address Wichita Plaza
2. Lease name Meyer Well No. 2 County Phillips
3. Well Location SE NE Sec. 12 Township 4South Range 19West
4. Well to be drilled 330 ft. from nearest lease line.
5. Drilling Contractor Red Tiger Drilling Co. Address Wichita Plaza
6. Type of equipment: Rotary Cable Tool Approx. date operation to begin May 29 1969.
7. Well to be drilled for Oil Gas Disposal Input Estimated Total Depth of Well 3500 ft.
8. Depth of deepest fresh water well within one mile of location unknown ft. If none exists, write NONE.
9. Ground elevation at location is approx. unknown ft. higher or _____ ft. lower than ground elevation at water well.
10. Depth of the deepest municipal water well within three miles of location None ft. If none exists, write NONE

11. Operator states that he will set surface pipe at least 25 ft. below all Tertiary or unconsolidated deposits and, taking into consideration differences in ground elevations, that the minimum depth necessary, to the best of his knowledge and belief, to protect all fresh water zones is 200 ft. and operator agrees to set surface pipe at this location to a depth of not less than 200 ft. Alternate 1 Alternate 2 .

REMARKS:


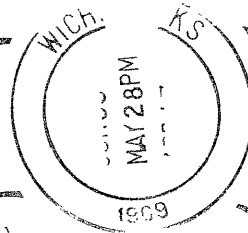

Signature of Operator



32-2559-519A



2-68-25M



**State Corporation Commission of Kansas
Conservation Division
500 Insurance Building
212 North Market
Wichita, Kansas 67202**

**RECEIVED
STATE CORPORATION COMMISSION
MAY 29 1969
CONSERVATION DIVISION
Wichita, Kansas**

5-29-69

(IF PREFERRED, MAIL IN ENVELOPE)