

TYPE

# NOTICE OF INTENTION TO DRILL

C-1

TO BE FILED WITH THE STATE CORPORATION COMMISSION  
PRIOR TO COMMENCEMENT OF WELL

API Number 15-147-20,276  
(For office use only) 0000

1. Operator AMERICAN PETROLEUM COMPANY, INC.  
400 N. WOODLAWN SUITE 111  
Address WICHITA, KANSAS 67208

Starting Date JUNE 15, 1980

County PHILLIPS

2. Contractor PIONEER DRILLING, INC.  
308 W. MILL  
Address PLAINVILLE, KANSAS 67663

Sec 3 Twp 4 S Rge 19 <sup>XX</sup> W

Spot Location 360' FNL 450' FEL SE/4

3. Type of Equipment: Rotary  Cable Tool \_\_\_\_\_

Nearest Lease Line 360 ft.

4. Well to be Drilled for: Oil  Gas \_\_\_\_\_

Lease Name BECKMAN

Disposal \_\_\_\_\_ Input \_\_\_\_\_ Other \_\_\_\_\_

5. Depth of Deepest Fresh Water within 1 mile NONE ft.

6. Depth of Municipal Water Well within 3 miles NONE ft.

7. Depth to Protect all Fresh Water 550 ft.

8. Amount of Surface Casing to be set 200 ft.



Est. Total Depth 3,450 ft.


9. Alternate No. 1 \_\_\_\_\_ No. 2  \_\_\_\_\_

REMARKS:

OPERATOR STATES THAT HE WILL COMPLY WITH K. S. A. 55-128

Signature of Operator \_\_\_\_\_

*James L. Rawai*  



**State Corporation Commission of Kansas  
Conservation Division  
245 North Water  
Wichita, Kansas 67202**

RECEIVED  
STATE CORPORATION COMMISSION

JUL - 2 1980  
6-2-80  
CONSERVATION DIVISION  
Wichita, Kansas

**(IF PREFERRED, MAIL IN ENVELOPE)**