

15-147-00016-00-00

STATE OF KANSAS  
STATE CORPORATION COMMISSION

WELL PLUGGING RECORD

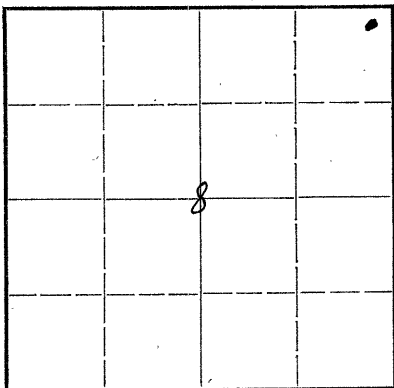
OR  
FORMATION PLUGGING RECORD

Strike out upper line  
when reporting plug-  
ging off formations.

Give All Information Completely  
Make Required Affidavit  
Mail or Deliver Report to:  
Conservation Division  
State Corporation Commission  
800 Bittling Building  
Wichita, Kansas

Phillips County. Sec. 8 Twp. 4S Rge. (E) 19 (W)  
Location as "NE $\frac{1}{4}$ NW $\frac{1}{4}$ SW $\frac{1}{4}$ " or footage from lines. 330' from N. line & 330' from E L  
Lease Owner. Helmerich & Payne, Inc.  
Lease Name. Baird Well No. 1  
Office Address. 415 Philtower, Tulsa 3, Oklahoma.  
Character of Well (completed as Oil, Gas or Dry Hole). Dry hole  
Date well completed. March 29, 19 46  
Application for plugging filed. " 19 46  
Application for plugging approved. " 29 19 46  
Plugging commenced. March 29 19 46  
Plugging completed. March 30 19 46  
Reason for abandonment of well or producing formation. Dry hole

NORTH 19W



Locate well correctly on above  
Section Plat

If a producing well is abandoned, date of last production. None 19  
Was permission obtained from the Conservation Division or its agents before plugging was com-  
menced? Yes

Name of Conservation Agent who supervised plugging of this well. M. R. Kerr  
Producing formation. None Depth to top. Bottom. Total Depth of Well 3,966 Feet  
Show depth and thickness of all water, oil and gas formations.

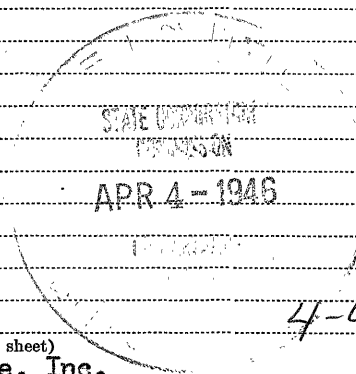

OIL, GAS OR WATER RECORDS

CASING RECORD

Formation	Content	From	To	Size	Put In	Pulled Out
Top Arbuckle	Dry	3594		10 3/4"	157'	None
Top Regan	Dry	3918				

Describe in detail the manner in which the well was plugged, indicating where the mud fluid was placed and the method or methods used in introducing it into the hold. If cement or other plugs were used, state the character of same and depth placed, from \_\_\_\_\_ feet to \_\_\_\_\_ feet for each plug set.

Hole filled to 150' with heavy mud, bridged hole at 150' with 20 sacks of cement, filled hole to 20' with mud and plugged to surface with 10 sacks of cement.



4-4-46

(If additional description is necessary, use BACK of this sheet)

Correspondence regarding this well should be addressed to. Helmerich & Payne, Inc.  
Address. 415 Philtower Building, Tulsa 3, Oklahoma.

STATE OF Oklahoma, COUNTY OF Tulsa, ss.  
Charles F. King, Chief Prod. Clerk (employee of owner) or (owner or operator) of the above-described well, being first duly sworn on oath, says: That I have knowledge of the facts, statements, and matters herein contained and the log of the above-described well as filed and that the same are true and correct. So help me God.

(Signature) Charles F. King  
415 Philtower Tulsa 3, Oklahoma.  
(Address)

SUBSCRIBED AND SWORN TO before me this 2nd day of April, 19 46

Notary Public. (Signature)

My commission expires 7-22-47